

**NOTICE!!**

**These documents have been scanned!**

**Do not place un-scanned documents beneath this notice!**

**Do not remove this notice from this file!**

GPO Jacket No. 560-102  
Print Order 61540  
Rise Business Services, LLC  
Job=AZ15 6/3/2019



Box Number= AZ15107



Claim Begin-End: AMC369846-AMC369887

**1 Initial Receipt**



AZ15107-3

AMC369706-AMC370040

**United States Department of the Interior**  
**Bureau of Land Management**  
 BUSINESS & SUPPORT SVCS DIV  
 ONE N CENTRAL AVE  
 PHOENIX, AZ 85004 -2203  
 Phone: (602) 417-9200

Receipt

No: 1230650

<b>Transaction #:</b> 1272213	
<b>Date of Transaction:</b> 02/13/2006	
<b>CUSTOMER:</b>	MERRILL PALMER P.O. BOX 552 BOUSE, AZ 85325

*RS 3/6/06*

LINE #	QTY	DESCRIPTION	REMARKS	UNIT PRICE	TOTAL
1	42.00	LOCATABLE MINERALS / MINING CLAIMS- NEW, UNADJUD, ONE OR MORE AUTH NOS / NEW MINING CLAIM LOCATION FEE \$30 (1993) <b>CASES:</b> AMC369846/\$30.00, AMC369847/\$30.00, AMC369848/\$30.00, AMC369849/\$30.00, AMC369850/\$30.00, AMC369851/\$30.00, AMC369852/\$30.00, AMC369853/\$30.00, AMC369854/\$30.00, AMC369855/\$30.00, AMC369856/\$30.00, AMC369857/\$30.00, AMC369858/\$30.00, AMC369859/\$30.00, AMC369860/\$30.00, AMC369861/\$30.00, AMC369862/\$30.00, AMC369863/\$30.00, AMC369864/\$30.00, AMC369865/\$30.00, AMC369866/\$30.00, AMC369867/\$30.00, AMC369868/\$30.00, AMC369869/\$30.00, AMC369870/\$30.00, AMC369871/\$30.00, AMC369872/\$30.00, AMC369873/\$30.00, AMC369874/\$30.00, AMC369875/\$30.00, AMC369876/\$30.00, AMC369877/\$30.00, AMC369878/\$30.00, AMC369879/\$30.00, AMC369880/\$30.00, AMC369881/\$30.00, AMC369882/\$30.00, AMC369883/\$30.00, AMC369884/\$30.00, AMC369885/\$30.00, AMC369886/\$30.00, AMC369887/\$30.00		- n/a -	1260.00
		LOCATABLE MINERALS / MINING CLAIMS- NEW, UNADJUD, ONE OR MORE AUTH NOS / NEW MINING CLAIM PROCESSING FEE \$15 (1930) <b>CASES:</b> AMC369846/\$15.00, AMC369847/\$15.00, AMC369848/\$15.00, AMC369849/\$15.00, AMC369850/\$15.00, AMC369851/\$15.00, AMC369852/\$15.00, AMC369853/\$15.00,			

2	42.00	AMC369854/\$15.00, AMC369855/\$15.00, AMC369856/\$15.00, AMC369857/\$15.00, AMC369858/\$15.00, AMC369859/\$15.00, AMC369860/\$15.00, AMC369861/\$15.00, AMC369862/\$15.00, AMC369863/\$15.00, AMC369864/\$15.00, AMC369865/\$15.00, AMC369866/\$15.00, AMC369867/\$15.00, AMC369868/\$15.00, AMC369869/\$15.00, AMC369870/\$15.00, AMC369871/\$15.00, AMC369872/\$15.00, AMC369873/\$15.00, AMC369874/\$15.00, AMC369875/\$15.00, AMC369876/\$15.00, AMC369877/\$15.00, AMC369878/\$15.00, AMC369879/\$15.00, AMC369880/\$15.00, AMC369881/\$15.00, AMC369882/\$15.00, AMC369883/\$15.00, AMC369884/\$15.00, AMC369885/\$15.00, AMC369886/\$15.00, AMC369887/\$15.00		- n/a -	630.00
3	42.00	LOCATABLE MINERALS / MINING CLAIMS- NEW, UNADJUD, ONE OR MORE AUTH NOS / NEW MINING CLM MAINT FEE \$125 (1993 CASES: AMC369846/\$125.00, AMC369847/\$125.00, AMC369848/\$125.00, AMC369849/\$125.00, AMC369850/\$125.00, AMC369851/\$125.00, AMC369852/\$125.00, AMC369853/\$125.00, AMC369854/\$125.00, AMC369855/\$125.00, AMC369856/\$125.00, AMC369857/\$125.00, AMC369858/\$125.00, AMC369859/\$125.00, AMC369860/\$125.00, AMC369861/\$125.00, AMC369862/\$125.00, AMC369863/\$125.00, AMC369864/\$125.00, AMC369865/\$125.00, AMC369866/\$125.00, AMC369867/\$125.00, AMC369868/\$125.00, AMC369869/\$125.00, AMC369870/\$125.00, AMC369871/\$125.00, AMC369872/\$125.00, AMC369873/\$125.00, AMC369874/\$125.00, AMC369875/\$125.00, AMC369876/\$125.00, AMC369877/\$125.00, AMC369878/\$125.00, AMC369879/\$125.00, AMC369880/\$125.00, AMC369881/\$125.00, AMC369882/\$125.00, AMC369883/\$125.00, AMC369884/\$125.00, AMC369885/\$125.00, AMC369886/\$125.00, AMC369887/\$125.00	MAIN 2006 (42)	- n/a -	5250.00
<b>TOTAL:</b>					<b>\$7,140.00</b>

PAYMENT INFORMATION			
1	AMOUNT:	\$7,140.00	POSTMARKED: N/A
	TYPE:	CHECK	RECEIVED: 02/13/2006
	CHECK NO:	1031	

NAME:	MAGMACHEM EXPLORATION INC P.O. BOX 950 SONOITA AZ 85637
-------	---

REMARKS

This receipt was generated by the automated BLM Collections and Billing System and is a paper representation of a portion of the official electronic record contained therein.

**NOTICE!!**

**These documents have been scanned!**

**Do not place un-scanned documents beneath this notice!**

**Do not remove this notice from this file!**

GPO Jacket No. 560-102  
Print Order 61540  
Rise Business Services, LLC  
Job=AZ15 6/3/2019



Box Number= AZ15107



Claim Begin-End: AMC369846-AMC369887

**2 Correspondence**



AZ15107-3 AMC369706-AMC370040

U.S. Postal Service™

# CERTIFIED MAIL™ RECEIPT

(Domestic Mail Only; No Insurance Coverage Provided)

For delivery information visit our website at [www.usps.com](http://www.usps.com)®

MAY 17 2006

# OFFICIAL USE

Postage

\$

63

Certified Fee

2006 RAYCO

Return Receipt Fee  
(Endorsement Required)

1.85

Postmark  
Here

2:08

Restricted Delivery Fee  
(Endorsement Required)

4.88

Total Postage

**MERRILL PALMER**  
**BOX 522**

Sent To

Street, Apt. No.  
or PO Box No.

**BOUSE, AZ 85325**

City, State, ZIP

**933(DRS) AMC369846**

7005 2570 0001 0700 6877

17  
933

SURVIVED  
FIRE  
AND  
MANAGEMENT

PHOENIX OFFICE  
ARIZONA

## Certified Mail Provides:

- A mailing receipt
- A unique identifier for your mailpiece
- A record of delivery kept by the Postal Service for two years

PS Form 3800, June 2002 (Reverse)

### Important Reminders:

- Certified Mail may **ONLY** be combined with First-Class Mail® or Priority Mail®.
- Certified Mail is *not* available for any class of international mail.
- **NO INSURANCE COVERAGE IS PROVIDED** with Certified Mail. For valuables, please consider Insured or Registered Mail.
- For an additional fee, a *Return Receipt* may be requested to provide proof of delivery. To obtain Return Receipt service, please complete and attach a Return Receipt (PS Form 3811) to the article and add applicable postage to cover the fee. Endorse mailpiece "Return Receipt Requested". To receive a fee waiver for a duplicate return receipt, a USPS® postmark on your Certified Mail receipt is required.
- For an additional fee, delivery may be restricted to the addressee or addressee's authorized agent. Advise the clerk or mark the mailpiece with the endorsement "*Restricted Delivery*".
- If a postmark on the Certified Mail receipt is desired, please present the article at the post office for postmarking. If a postmark on the Certified Mail receipt is not needed, detach and affix label with postage and mail.

**IMPORTANT: Save this receipt and present it when making an inquiry. Internet access to delivery information is not available on mail addressed to APOs and FPOs.**

**SENDER: COMPLETE THIS SECTION**

- Complete items 1, 2, and 3. Also complete item 4 if Restricted Delivery is desired.
- Print your name and address on the reverse so that we can return the card to you.
- Attach this card to the back of the mailpiece, or on the front if space permits.

1. Article Addressed to:

MAY 17 2006

**MERRILL PALMER**  
**BOX 522**  
**BOUSE, AZ 85325**  
**933(DRS) AMC369846**

2. Article Number

(Transfer from service label)

7005 2570 0001 0700 6877

**COMPLETE THIS SECTION ON DELIVERY**

A. Signature

**X** PENNY GODFREY  Agent  Addressee

B. Received by (Printed Name)

PENNY GODFREY

C. Date of Delivery

6/15/06

D. Is delivery address different from item 1?  YesIf YES, enter delivery address below:  No

3. Service Type


- Certified Mail  Express Mail  
 Registered  Return Receipt for Merchandise  
 Insured Mail  C.O.D.

4. Restricted Delivery? (Extra Fee)

 Yes



UNITED STATES POSTAL SERVICE



First-Class Mail  
Postage & Fees Paid  
USPS  
Permit No. G-10

• **AZ** Sender: Please print your name, address, and ZIP+4 in this box •

**933**

**U.S. DEPARTMENT OF THE INTERIOR  
BUREAU OF LAND MANAGEMENT  
ARIZONA STATE OFFICE  
ONE NORTH CENTRAL AVE. SUITE 800  
PHOENIX, ARIZONA 85004-4427**

C041





# United States Department of the Interior

BUREAU OF LAND MANAGEMENT  
Arizona State Office  
One North Central Avenue, Suite 800  
Phoenix, AZ 85004-4427  
www.blm.gov/az/

MAY 17 2006



In Reply Refer To:  
3800 (933) DRS  
AMC369846

*Savaino* 5/15/06  
*A. Bunda* 5/16/06

CERTIFIED MAIL – RETURN RECEIPT REQUESTED No. 7005 2570 0001 0700 6877

## NOTICE

Merrill Palmer	:	Lode Mining Claims
Box 522	:	AMC369848 – Yuma 110
Bouse, Arizona 85325	:	AMC369849 – Yuma 111
	:	AMC369850 – Yuma 112
	:	AMC369851 – Yuma 113
	:	AMC369852 – Yuma 114
	:	AMC369858 – Yuma 120
	:	AMC369865 – Yuma #1

### Additional Information Requested Claims held for Correction

On February 13, 2006, the Bureau of Land Management received your location notices for the above referenced lode mining claims.

The location notices state that your claims are located within Sections 20, 29 and 30, T. 6 N., R. 14 W., G&SRM, La Paz County, Arizona.

On the front page of your location notices for AMC369848 thru AMC369852, your mining claims are identified as Yuma 110, Yuma 111, Yuma 112, Yuma 113 and Yuma 114, respectively. Yet, on the map that accompanied your mining claims, the notices refer to the claims as Yuma 10, Yuma 11, Yuma 12, Yuma 13 and Yuma 14. You should re-examine your records to determine which identification numbers should appear on your map.

Secondly, the legal description shown on the front page of the location notice, at Item #10, indicates that your claim, identified as AMC369858 (Yuma 120), is located within the NW1/4 of Section 29 and within the SE1/4 of Section 30, T. 6 N., R. 14 W., G&SRM, La Paz County, Arizona. Our examination of your notice shows that Yuma 120 may actually be located within the SW1/4 of Section 29 and within the SE1/4 of Section 30. Please re-examine your records and reconfirm the exact location of your claim.

Finally, the legal description shown on the front page of the location notice, at Item #10, describes AMC369865 (Yuma #1), to be located within the SW1/4 and SE1/4 of Section 20, and within the NW1/4 and SE1/4 of Section 29, T. 6 N., R. 14 W., G&SRM, La Paz County, Arizona. Our review of your claim shows that it may actually be located within the NW1/4 and the NE1/4 of Section 29. We have recorded the claims according to your map. If this is incorrect, you may wish to provide a corrected map or amend your location notices.

There is a \$10 non-refundable filing fee for an amendment to a location notice. In accordance with 43 CFR Sec. 3833.22(a), copy enclosed, you must record an amendment with the county recorder prior to filing it with BLM.

Please include the AMC serial numbers on any correspondence. If you have any questions, please contact Dominic R. Sarracino at (602) 417-9346.

/s/ ALVIN L. BURCH


Alvin L. Burch  
Group Administrator  
Renewable and Mineral Resources Group

Enclosure

DSarracino:pb:05/15/06

Date: 5/15/06

## ROUTING AND TRANSMITTAL SLIP

TO: (Name, office symbol, room number, building, Agency/Post)	Initials	Date
1. Dominic R. Sarracino		5/15/06
2. Amy Bunda	AB	5/16/06
3. Al Burch	A. Burch	5/17/06
4. Pauline Brown (for mailing)	PB	MAY 17 2006

Action	File	Note and Return
Approval	For Clearance	Per Conversation
As Requested	For Correction	Prepare Reply
Circulate	For Your Information	See Me
Comment	Investigate	X Signature
Coordination	Justify	X Surname

**REMARKS:**

DO NOT use this form as a RECORD of approvals, concurrences, disposal, clearances, and similar actions

From: (Name, org. symbol, Agency/Post)  
 Dominic R. Sarracino

Phone No.  
 ext 346

**NOTICE!!**

**These documents have been scanned!**

**Do not place un-scanned documents beneath this notice!**

**Do not remove this notice from this file!**

GPO Jacket No. 560-102  
Print Order 61540  
Rise Business Services, LLC  
Job=AZ15 6/3/2019




Box Number= AZ15107



Claim Begin-End: AMC369846-AMC369887

**3 Transfers**



AZ15107-3

AMC369706-AMC370040

**NO  
DOCUMENTS  
FOUND**

NO DOCUMENTS FOUND  
NO DOCUMENTS FOUND

**NOTICE!!**

**These documents have been scanned!**

**Do not place un-scanned documents beneath this notice!**

**Do not remove this notice from this file!**

GPO Jacket No. 560-102  
Print Order 61540  
Rise Business Services, LLC  
Job=AZ15 6/3/2019



Box Number= AZ15107



Claim Begin-End: AMC369846-AMC369887

**4 Annual Filings**



AZ15107-3

AMC369706-AMC370040

UNITED STATES  
DEPARTMENT OF THE INTERIOR  
BUREAU OF LAND MANAGEMENT  
**MAINTENANCE FEE PAYMENT FORM FOR  
LODE CLAIMS, MILL SITES, AND TUNNEL SITES**

360012 447363  
369846 448493  
~~369846~~  
369783

Remitter Name: Robert Wilson  
Mailing Address: POB 1489/2785 Roosevelt St Ste D  
City, State, Zip: Carlsbad, CA 92008

357198 349474 3711321  
356883 357503 378795  
356909 ~~359999~~ 435106  
357117 357542 435476  
358943 358943

Check here if this is a change of address.

FOR COUNTY RECORDER'S USE

No. of claims/sites 495  
x \$155 per claim/site  
Total due BLM \$ 76725

- The maintenance fee may be paid by cash, check, money order, Bureau of Land Management (BLM) Declining Deposit Account, or credit card (VISA, American Express, Discover, or MasterCard). Payments must be remitted to the BLM State Office where your claim or site is recorded and received on or before September 1. If the payment is mailed, the envelope must be postmarked by a bona fide delivery service on or before September 1 and received at the proper BLM State Office within 15 calendar days after the due date. Payments may also be made by telephone using a credit card. A complete listing of BLM State Offices with their addresses and phone numbers can be found at <http://www.blm.gov>.
- The maintenance fee for the following claim(s)/site(s) applies to the assessment year 2018-2019.

CLAIM/SITE NAME	BLM SERIAL NO.
Please See Exhibit A	

RECEIVED  
BLM AZ STATE OFFICE  
2018 AUG - 1 A 10:51  
PHOENIX, ARIZONA

Use a separate sheet for additional claim/site names, serial numbers, and claimant names and addresses.

#4224534

(Continued on page 2)

**ENTERED**  
AUG 16 2018  
BY: RAM



## INSTRUCTIONS

1. This is an optional form that may be used to satisfy the requirements for the Bureau of Land Management (BLM) under the provisions of 43 U.S.C. §1744 and 30 U.S.C. §28f and the regulations thereunder (43 CFR part 3834). Since local and State laws may vary, you should contact your local and State agencies where the claims are located to ensure all applicable laws and requirements are satisfied.
2. This form should be used to pay the maintenance fee for lode mining claims, mill sites, and tunnel sites only. To pay the maintenance fee for placer mining claims, use Form 3830-5a.
3. Complete the section for the number of claims and the amount being remitted to the BLM.
4. Enter the year in paragraph 2 for the applicable assessment year.
5. List all mining claim or site names and the BLM serial number associated to the claim or site, if the BLM has notified you what the serial number is. Every attempt should be made to include the current BLM serial number for each claim or site listed.
6. The name and current mailing addresses of the person paying the maintenance fee(s) should be listed at the top of the form. If this is a change of address for a claimant, that should also be noted.
7. If needed, an additional sheet can be used to continue listing claim and site names and BLM serial numbers, or the name and current mailing address of additional claimants.
8. If paying by credit card, you must complete the following credit card information on page 3: (a) exact name on the face of the credit card; (b) amount paid; (c) type of card; (d) credit card number; (e) expiration date of the card; and (f) telephone number. You must also sign on page 3 to show authorization to charge the credit card.

## NOTICES

**THE PRIVACY ACT** and 43 CFR 2.48(d) require that you be furnished with the following information in connection with the information requested by this form.

**AUTHORITY:** 30 U.S.C. 28f and 43 CFR part 3834 permit collection of the information requested by this form.

**PRINCIPAL PURPOSE:** The BLM will use the information you provide to record the annual maintenance fee payment for the claims and sites listed and to verify that payment has been made in accordance with 30 U.S.C. 28f and 43 CFR part 3834.

**ROUTINE USES:** The BLM will only disclose this information in accordance with the provisions at 43 CFR 2.56(b) and (c).

**EFFECT OF NOT PROVIDING INFORMATION:** Disclosure of the requested information is required by 30 U.S.C. 28f and 43 CFR part 3834 for claimants paying the annual maintenance fee. The use of this specific form when paying the maintenance fee is optional. However, when paying the maintenance fee, it is the requested information on this form that is required to be submitted along with the fee. Failure to submit all the required information will delay the BLM's processing of the information and may preclude the BLM's acceptance of the maintenance fee payment, which may result in forfeiture of the mining claim(s) or site(s) by the claimant.

Claim Name	Claimant	Address	Type	BLM#	BLM Date
G# 1	Merrill Palmer	PO Box 119, Oxbow, OR 97840	Lode	AMC 447363	11/24/2017
G# 2	Merrill Palmer	PO Box 119, Oxbow, OR 97840	Lode	AMC 447364	11/24/2017
G# 3	Merrill Palmer	PO Box 119, Oxbow, OR 97840	Lode	AMC 447365	11/24/2017
G# 4	Merrill Palmer	PO Box 119, Oxbow, OR 97840	Lode	AMC 447366	11/24/2017
G# 5	Merrill Palmer	PO Box 119, Oxbow, OR 97840	Lode	AMC 447367	11/24/2017
G# 6	Merrill Palmer	PO Box 119, Oxbow, OR 97840	Lode	AMC 447368	11/24/2017
G# 7	Merrill Palmer	PO Box 119, Oxbow, OR 97840	Lode	AMC 447369	11/24/2017
G# 8	Merrill Palmer	PO Box 119, Oxbow, OR 97840	Lode	AMC 447370	11/24/2017
G# 9	Merrill Palmer	PO Box 119, Oxbow, OR 97840	Lode	AMC 447371	11/24/2017
G# 10	Merrill Palmer	PO Box 119, Oxbow, OR 97840	Lode	AMC 447372	11/24/2017
G# 11	Merrill Palmer	PO Box 119, Oxbow, OR 97840	Lode	AMC 447373	11/24/2017
G# 12	Merrill Palmer	PO Box 119, Oxbow, OR 97840	Lode	AMC 447374	11/24/2017
G# 13	Merrill Palmer	PO Box 119, Oxbow, OR 97840	Lode	AMC 447375	11/24/2017
G# 14	Merrill Palmer	PO Box 119, Oxbow, OR 97840	Lode	AMC 447376	11/24/2017
G# 15	Merrill Palmer	PO Box 119, Oxbow, OR 97840	Lode	AMC 447377	11/24/2017
G# 16	Merrill Palmer	PO Box 119, Oxbow, OR 97840	Lode	AMC 447378	11/24/2017
G# 17	Merrill Palmer	PO Box 119, Oxbow, OR 97840	Lode	AMC 447379	11/24/2017
G# 18	Merrill Palmer	PO Box 119, Oxbow, OR 97840	Lode	AMC 447380	11/24/2017
G# 19	Merrill Palmer	PO Box 119, Oxbow, OR 97840	Lode	AMC 447381	11/24/2017
G# 20	Merrill Palmer	PO Box 119, Oxbow, OR 97840	Lode	AMC 447382	11/24/2017
G# 21	Merrill Palmer	PO Box 119, Oxbow, OR 97840	Lode	AMC 447383	11/24/2017
G# 22	Merrill Palmer	PO Box 119, Oxbow, OR 97840	Lode	AMC 447384	11/24/2017
G# 23	Merrill Palmer	PO Box 119, Oxbow, OR 97840	Lode	AMC 447385	11/24/2017
G# 24	Merrill Palmer	PO Box 119, Oxbow, OR 97840	Lode	AMC 447386	11/24/2017
G# 25	Merrill Palmer	PO Box 119, Oxbow, OR 97840	Lode	AMC 447387	11/24/2017
G# 26	Merrill Palmer	PO Box 119, Oxbow, OR 97840	Lode	AMC 447388	11/24/2017
G# 27	Merrill Palmer	PO Box 119, Oxbow, OR 97840	Lode	AMC 447389	11/24/2017
G# 28	Merrill Palmer	PO Box 119, Oxbow, OR 97840	Lode	AMC 447390	11/24/2017
G# 29	Merrill Palmer	PO Box 119, Oxbow, OR 97840	Lode	AMC 447391	11/24/2017
G# 30	Merrill Palmer	PO Box 119, Oxbow, OR 97840	Lode	AMC 447392	11/24/2017
G# 31	Merrill Palmer	PO Box 119, Oxbow, OR 97840	Lode	AMC 447393	11/24/2017
G# 32	Merrill Palmer	PO Box 119, Oxbow, OR 97840	Lode	AMC 447394	11/24/2017
G# 33	Merrill Palmer	PO Box 119, Oxbow, OR 97840	Lode	AMC 447395	11/24/2017
G# 34	Merrill Palmer	PO Box 119, Oxbow, OR 97840	Lode	AMC 447396	11/24/2017
G# 35	Merrill Palmer	PO Box 119, Oxbow, OR 97840	Lode	AMC 447397	11/24/2017
G# 36	Merrill Palmer	PO Box 119, Oxbow, OR 97840	Lode	AMC 447398	11/24/2017
G# 37	Merrill Palmer	PO Box 119, Oxbow, OR 97840	Lode	AMC 447399	11/24/2017
G# 38	Merrill Palmer	PO Box 119, Oxbow, OR 97840	Lode	AMC 447400	11/24/2017
G# 39	Merrill Palmer	PO Box 119, Oxbow, OR 97840	Lode	AMC 447401	11/24/2017
G# 40	Merrill Palmer	PO Box 119, Oxbow, OR 97840	Lode	AMC 447402	11/24/2017
G# 41	Merrill Palmer	PO Box 119, Oxbow, OR 97840	Lode	AMC 447403	11/24/2017
G# 42	Merrill Palmer	PO Box 119, Oxbow, OR 97840	Lode	AMC 447404	11/24/2017
G# 43	Merrill Palmer	PO Box 119, Oxbow, OR 97840	Lode	AMC 447405	11/24/2017
G# 44	Merrill Palmer	PO Box 119, Oxbow, OR 97840	Lode	AMC 447406	11/24/2017
G# 45	Merrill Palmer	PO Box 119, Oxbow, OR 97840	Lode	AMC 447407	11/24/2017
G# 46	Merrill Palmer	PO Box 119, Oxbow, OR 97840	Lode	AMC 447408	11/24/2017

RECEIVED  
BLM AZ STATE OFFICE

2018 AUG -1 A-10-56  
PHOENIX, ARIZONA









G# 235	Merrill Palmer	PO Box 119, Oxbow, OR 97840	Lode	AMC 448575	11/24/2017	7
G# 236	Merrill Palmer	PO Box 119, Oxbow, OR 97840	Lode	AMC 448576	11/24/2017	
G# 237	Merrill Palmer	PO Box 119, Oxbow, OR 97840	Lode	AMC 448577	11/24/2017	
G# 238	Merrill Palmer	PO Box 119, Oxbow, OR 97840	Lode	AMC 448578	11/24/2017	
G# 239	Merrill Palmer	PO Box 119, Oxbow, OR 97840	Lode	AMC 448579	11/24/2017	
G# 240	Merrill Palmer	PO Box 119, Oxbow, OR 97840	Lode	AMC 448580	11/24/2017	
G# 241	Merrill Palmer	PO Box 119, Oxbow, OR 97840	Lode	AMC 448581	11/24/2017	
G# 242	Merrill Palmer	PO Box 119, Oxbow, OR 97840	Lode	AMC 448582	11/24/2017	
G# 243	Merrill Palmer	PO Box 119, Oxbow, OR 97840	Lode	AMC 448583	11/24/2017	
G# 244	Merrill Palmer	PO Box 119, Oxbow, OR 97840	Lode	AMC 448584	11/24/2017	
G# 245	Merrill Palmer	PO Box 119, Oxbow, OR 97840	Lode	AMC 448585	11/24/2017	
G# 246	Merrill Palmer	PO Box 119, Oxbow, OR 97840	Lode	AMC 448586	11/24/2017	]
Four or More# 1	Merrill Palmer	PO Box 119, Oxbow, OR 97840	Lode	AMC 349474	1/16/1998	7
Four or More# 2	Merrill Palmer	PO Box 119, Oxbow, OR 97840	Lode	AMC 349475	1/16/1998	
Four or More# 3	Merrill Palmer	PO Box 119, Oxbow, OR 97840	Lode	AMC 349476	1/16/1998	
Four or More# 4	Merrill Palmer	PO Box 119, Oxbow, OR 97840	Lode	AMC 349477	1/16/1998	
Four or More# 5	Merrill Palmer	PO Box 119, Oxbow, OR 97840	Lode	AMC 349478	1/16/1998	
Four or More# 6	Merrill Palmer	PO Box 119, Oxbow, OR 97840	Lode	AMC 349479	1/16/1998	]
MP# 1	Merrill Palmer	PO Box 119, Oxbow, OR 97840	Lode	AMC 357503	2/27/2003	7
MP# 2	Merrill Palmer	PO Box 119, Oxbow, OR 97840	Lode	AMC 357504	2/27/2003	]
MP# 3	Merrill Palmer	PO Box 119, Oxbow, OR 97840	Lode	AMC 357542	3/12/2003	7
MP# 4	Merrill Palmer	PO Box 119, Oxbow, OR 97840	Lode	AMC 357543	3/12/2003	]
MP# 5	Merrill Palmer	PO Box 119, Oxbow, OR 97840	Lode	AMC 358952	12/11/2003	7
MP# 6	Merrill Palmer	PO Box 119, Oxbow, OR 97840	Lode	AMC 358953	12/11/2003	
MP# 7	Merrill Palmer	PO Box 119, Oxbow, OR 97840	Lode	AMC 358954	12/11/2003	
MP# 8	Merrill Palmer	PO Box 119, Oxbow, OR 97840	Lode	AMC 358955	12/11/2003	
MP# 9	Merrill Palmer	PO Box 119, Oxbow, OR 97840	Lode	AMC 358956	12/11/2003	
MP# 10	Merrill Palmer	PO Box 119, Oxbow, OR 97840	Lode	AMC 358957	12/11/2003	
MP# 11	Merrill Palmer	PO Box 119, Oxbow, OR 97840	Lode	AMC 358958	12/11/2003	
MP# 12	Merrill Palmer	PO Box 119, Oxbow, OR 97840	Lode	AMC 358959	12/11/2003	
MP# 13	Merrill Palmer	PO Box 119, Oxbow, OR 97840	Lode	AMC 358960	12/11/2003	
MP# 14	Merrill Palmer	PO Box 119, Oxbow, OR 97840	Lode	AMC 358961	12/11/2003	
MP# 15	Merrill Palmer	PO Box 119, Oxbow, OR 97840	Lode	AMC 358962	12/11/2003	
MP# 16	Merrill Palmer	PO Box 119, Oxbow, OR 97840	Lode	AMC 358963	12/11/2003	
MP# 17	Merrill Palmer	PO Box 119, Oxbow, OR 97840	Lode	AMC 358964	12/11/2003	
MP# 18	Merrill Palmer	PO Box 119, Oxbow, OR 97840	Lode	AMC 358965	12/11/2003	
MP# 19	Merrill Palmer	PO Box 119, Oxbow, OR 97840	Lode	AMC 358966	12/11/2003	
MP# 20	Merrill Palmer	PO Box 119, Oxbow, OR 97840	Lode	AMC 358967	12/11/2003	
MP# 21	Merrill Palmer	PO Box 119, Oxbow, OR 97840	Lode	AMC 358968	12/11/2003	
MP# 22	Merrill Palmer	PO Box 119, Oxbow, OR 97840	Lode	AMC 358969	12/11/2003	
MP# 23	Merrill Palmer	PO Box 119, Oxbow, OR 97840	Lode	AMC 358970	12/11/2003	]
King# 1	Merrill Palmer	PO Box 119, Oxbow, OR 97840	Lode	AMC 357198	2/4/2003	7
King# 2	Merrill Palmer	PO Box 119, Oxbow, OR 97840	Lode	AMC 357199	2/4/2003	
King# 3	Merrill Palmer	PO Box 119, Oxbow, OR 97840	Lode	AMC 357200	2/4/2003	
King# 4	Merrill Palmer	PO Box 119, Oxbow, OR 97840	Lode	AMC 357201	2/4/2003	
King# 5	Merrill Palmer	PO Box 119, Oxbow, OR 97840	Lode	AMC 357202	2/4/2003	]
King# 6	Merrill Palmer	PO Box 119, Oxbow, OR 97840	Lode	AMC 357505	2/27/2003	-

Dear people BLM

Attention Robert Mattson BLM Phoenix Arizona

Attached to this email is a corrected claim list whereas we on page 7 of our 11 page claim list had the wrong AMC number for 8 of our King claims starting with King 8 and ending with King 15.

We listed wrongly the number for King 8 as AMC357944 whereas the correct number is AMC358944 with the first three digits of 357 being wrong as they must be 358 to be correct with all other numbers being the same.

We made this same mistake on all 8 of our King claims King 8 through King 15.

We have corrected the AMC numbers of King 8 through King 15 on our attached list.

Please enter this correction into our main file for this claim group.

A big Thank You to the BLM personnel for your work to get our claims recorded as maintenance paid with a special Thank You for Robert Mattson for catching our mistake and his tireless work to get our file corrected properly for recording including great alert phone calls to me as the claim owner.

I am deeply appreciative of this help! Sincerely: Merrill Palmer

PO Box 119

Oxbow, Oregon 97840

Ph. 541 785 3543

*Merrill Palmer*

Correction ATTACHMENT New Claim list

358944	King# 8	Merrill Palmer	PO Box 119, Oxbow, OR 97840	Lode	AMC 358944 12/11/2003
358945	King# 9	Merrill Palmer	PO Box 119, Oxbow, OR 97840	Lode	AMC 358945 12/11/2003
358946	King# 10	Merrill Palmer	PO Box 119, Oxbow, OR 97840	Lode	AMC 358946 12/11/2003
358947	King# 11	Merrill Palmer	PO Box 119, Oxbow, OR 97840	Lode	AMC 358947 12/11/2003
358948	King# 12	Merrill Palmer	PO Box 119, Oxbow, OR 97840	Lode	AMC 358948 12/11/2003
358949	King# 13	Merrill Palmer	PO Box 119, Oxbow, OR 97840	Lode	AMC 358949 12/11/2003
358950	King# 14	Merrill Palmer	PO Box 119, Oxbow, OR 97840	Lode	AMC 358950 12/11/2003
358951	King# 15	Merrill Palmer	PO Box 119, Oxbow, OR 97840	Lode	AMC 358951 12/11/2003

TALKED TO  
MR PALMER  
8/20/18 RAM



King# 7	Merrill Palmer	PO Box 119, Oxbow, OR 97840	Lode	AMC 357506	2/27/2003
King# 8	Merrill Palmer	PO Box 119, Oxbow, OR 97840	Lode	AMC 357944	12/11/2003
King# 9	Merrill Palmer	PO Box 119, Oxbow, OR 97840	Lode	AMC 357945	12/11/2003
King# 10	Merrill Palmer	PO Box 119, Oxbow, OR 97840	Lode	AMC 357946	12/11/2003
King# 11	Merrill Palmer	PO Box 119, Oxbow, OR 97840	Lode	AMC 357947	12/11/2003
King# 12	Merrill Palmer	PO Box 119, Oxbow, OR 97840	Lode	AMC 357948	12/11/2003
King# 13	Merrill Palmer	PO Box 119, Oxbow, OR 97840	Lode	AMC 357949	12/11/2003
King# 14	Merrill Palmer	PO Box 119, Oxbow, OR 97840	Lode	AMC 357950	12/11/2003
King# 15	Merrill Palmer	PO Box 119, Oxbow, OR 97840	Lode	AMC 357951	12/11/2003
Black Jack# 1	Merrill Palmer	PO Box 119, Oxbow, OR 97840	Lode	AMC 356883	11/22/2002
Black Jack# 2	Merrill Palmer	PO Box 119, Oxbow, OR 97840	Lode	AMC 356909	12/2/2002
Black Jack# 3	Merrill Palmer	PO Box 119, Oxbow, OR 97840	Lode	AMC 357117	1/23/2003
Black Jack# 4	Merrill Palmer	PO Box 119, Oxbow, OR 97840	Lode	AMC 357118	1/23/2003
Black Jack# 5	Merrill Palmer	PO Box 119, Oxbow, OR 97840	Lode	AMC 358943	12/11/2003
Black Jack# 6	Merrill Palmer	PO Box 119, Oxbow, OR 97840	Lode	AMC 360012	2/19/2004
Black Jack# 7	Merrill Palmer	PO Box 119, Oxbow, OR 97840	Lode	AMC 360013	2/19/2004
Black Jack# 8	Merrill Palmer	PO Box 119, Oxbow, OR 97840	Lode	AMC 360014	2/19/2004
Yuma# 108	Merrill Palmer	PO Box 119, Oxbow, OR 97840	Lode	AMC 369846	2/13/2006
Yuma# 109	Merrill Palmer	PO Box 119, Oxbow, OR 97840	Lode	AMC 369847	2/13/2006
Yuma# 110	Merrill Palmer	PO Box 119, Oxbow, OR 97840	Lode	AMC 369848	2/13/2006
Yuma# 111	Merrill Palmer	PO Box 119, Oxbow, OR 97840	Lode	AMC 369849	2/13/2006
Yuma# 112	Merrill Palmer	PO Box 119, Oxbow, OR 97840	Lode	AMC 369850	2/13/2006
Yuma# 113	Merrill Palmer	PO Box 119, Oxbow, OR 97840	Lode	AMC 369851	2/13/2006
Yuma# 114	Merrill Palmer	PO Box 119, Oxbow, OR 97840	Lode	AMC 369852	2/13/2006
Yuma# 115	Merrill Palmer	PO Box 119, Oxbow, OR 97840	Lode	AMC 369853	2/13/2006
Yuma# 116	Merrill Palmer	PO Box 119, Oxbow, OR 97840	Lode	AMC 369854	2/13/2006
Yuma# 117	Merrill Palmer	PO Box 119, Oxbow, OR 97840	Lode	AMC 369855	2/13/2006
Yuma# 118	Merrill Palmer	PO Box 119, Oxbow, OR 97840	Lode	AMC 369856	2/13/2006
Yuma# 119	Merrill Palmer	PO Box 119, Oxbow, OR 97840	Lode	AMC 369857	2/13/2006
Yuma# 120	Merrill Palmer	PO Box 119, Oxbow, OR 97840	Lode	AMC 369858	2/13/2006
Yuma# 121	Merrill Palmer	PO Box 119, Oxbow, OR 97840	Lode	AMC 369859	2/13/2006
Yuma# 122	Merrill Palmer	PO Box 119, Oxbow, OR 97840	Lode	AMC 369860	2/13/2006
Yuma# 123	Merrill Palmer	PO Box 119, Oxbow, OR 97840	Lode	AMC 369861	2/13/2006
Yuma# 124	Merrill Palmer	PO Box 119, Oxbow, OR 97840	Lode	AMC 369862	2/13/2006
Yuma# 125	Merrill Palmer	PO Box 119, Oxbow, OR 97840	Lode	AMC 369863	2/13/2006
Yuma# 126	Merrill Palmer	PO Box 119, Oxbow, OR 97840	Lode	AMC 369864	2/13/2006
Yuma# 1	Merrill Palmer	PO Box 119, Oxbow, OR 97840	Lode	AMC 369865	2/13/2006
Yuma# 2	Merrill Palmer	PO Box 119, Oxbow, OR 97840	Lode	AMC 369866	2/13/2006
Yuma# 3	Merrill Palmer	PO Box 119, Oxbow, OR 97840	Lode	AMC 369867	2/13/2006
Yuma# 4	Merrill Palmer	PO Box 119, Oxbow, OR 97840	Lode	AMC 369868	2/13/2006
Yuma# 5	Merrill Palmer	PO Box 119, Oxbow, OR 97840	Lode	AMC 369869	2/13/2006
Yuma# 6	Merrill Palmer	PO Box 119, Oxbow, OR 97840	Lode	AMC 369870	2/13/2006
Yuma# 7	Merrill Palmer	PO Box 119, Oxbow, OR 97840	Lode	AMC 369871	2/13/2006
Yuma# 8	Merrill Palmer	PO Box 119, Oxbow, OR 97840	Lode	AMC 369872	2/13/2006
Yuma# 9	Merrill Palmer	PO Box 119, Oxbow, OR 97840	Lode	AMC 369873	2/13/2006
Yuma# 10	Merrill Palmer	PO Box 119, Oxbow, OR 97840	Lode	AMC 369874	2/13/2006
Yuma# 11	Merrill Palmer	PO Box 119, Oxbow, OR 97840	Lode	AMC 369875	2/13/2006

INACT  
CLOSE

RECEIVED  
COURT  
CLERK  
JAN 11 2006

Yuma# 12	Merrill Palmer	PO Box 119, Oxbow, OR 97840	Lode	AMC 369876	2/13/2006	7
Yuma# 13	Merrill Palmer	PO Box 119, Oxbow, OR 97840	Lode	AMC 369877	2/13/2006	
Yuma# 14	Merrill Palmer	PO Box 119, Oxbow, OR 97840	Lode	AMC 369878	2/13/2006	
Yuma# 15	Merrill Palmer	PO Box 119, Oxbow, OR 97840	Lode	AMC 369879	2/13/2006	
Yuma# 16	Merrill Palmer	PO Box 119, Oxbow, OR 97840	Lode	AMC 369880	2/13/2006	
Yuma# 17	Merrill Palmer	PO Box 119, Oxbow, OR 97840	Lode	AMC 369881	2/13/2006	
Yuma# 18	Merrill Palmer	PO Box 119, Oxbow, OR 97840	Lode	AMC 369882	2/13/2006	
Yuma# 19	Merrill Palmer	PO Box 119, Oxbow, OR 97840	Lode	AMC 369883	2/13/2006	
Yuma# 20	Merrill Palmer	PO Box 119, Oxbow, OR 97840	Lode	AMC 369884	2/13/2006	
Yuma# 21	Merrill Palmer	PO Box 119, Oxbow, OR 97840	Lode	AMC 369885	2/13/2006	
Yuma# 22	Merrill Palmer	PO Box 119, Oxbow, OR 97840	Lode	AMC 369887	2/13/2006	
Yuma# 23	Merrill Palmer	PO Box 119, Oxbow, OR 97840	Lode	AMC 369886	2/13/2006	}
Yuma# 101B	Merrill Palmer	PO Box 119, Oxbow, OR 97840	Lode	AMC 369787	2/13/2006	7
Yuma# 102	Merrill Palmer	PO Box 119, Oxbow, OR 97840	Lode	AMC 369788	2/13/2006	
Yuma# 103	Merrill Palmer	PO Box 119, Oxbow, OR 97840	Lode	AMC 369789	2/13/2006	
Yuma# 104	Merrill Palmer	PO Box 119, Oxbow, OR 97840	Lode	AMC 369790	2/13/2006	
Yuma# 105	Merrill Palmer	PO Box 119, Oxbow, OR 97840	Lode	AMC 369791	2/13/2006	
Yuma# 106	Merrill Palmer	PO Box 119, Oxbow, OR 97840	Lode	AMC 369792	2/13/2006	
Yuma# 107	Merrill Palmer	PO Box 119, Oxbow, OR 97840	Lode	AMC 369793	2/13/2006	}
Yuma# 26	Merrill Palmer	PO Box 119, Oxbow, OR 97840	Lode	AMC 369796	2/13/2006	7
Yuma# 27	Merrill Palmer	PO Box 119, Oxbow, OR 97840	Lode	AMC 369797	2/13/2006	
Yuma# 28	Merrill Palmer	PO Box 119, Oxbow, OR 97840	Lode	AMC 369798	2/13/2006	}
Yuma# 31	Merrill Palmer	PO Box 119, Oxbow, OR 97840	Lode	AMC 369801	2/13/2006	7
Yuma# 32	Merrill Palmer	PO Box 119, Oxbow, OR 97840	Lode	AMC 369802	2/13/2006	
Yuma# 33	Merrill Palmer	PO Box 119, Oxbow, OR 97840	Lode	AMC 369803	2/13/2006	
Yuma# 34	Merrill Palmer	PO Box 119, Oxbow, OR 97840	Lode	AMC 369804	2/13/2006	
Yuma# 35	Merrill Palmer	PO Box 119, Oxbow, OR 97840	Lode	AMC 369805	2/13/2006	
Yuma# 36	Merrill Palmer	PO Box 119, Oxbow, OR 97840	Lode	AMC 369806	2/13/2006	
Yuma# 37	Merrill Palmer	PO Box 119, Oxbow, OR 97840	Lode	AMC 369807	2/13/2006	
Yuma# 38	Merrill Palmer	PO Box 119, Oxbow, OR 97840	Lode	AMC 369808	2/13/2006	
Yuma# 39	Merrill Palmer	PO Box 119, Oxbow, OR 97840	Lode	AMC 369809	2/13/2006	
Yuma# 40	Merrill Palmer	PO Box 119, Oxbow, OR 97840	Lode	AMC 369810	2/13/2006	}
Yuma# 45	Merrill Palmer	PO Box 119, Oxbow, OR 97840	Lode	AMC 369815	2/13/2006	7
Yuma# 46	Merrill Palmer	PO Box 119, Oxbow, OR 97840	Lode	AMC 369816	2/13/2006	
Yuma# 47	Merrill Palmer	PO Box 119, Oxbow, OR 97840	Lode	AMC 369817	2/13/2006	
Yuma# 48	Merrill Palmer	PO Box 119, Oxbow, OR 97840	Lode	AMC 369818	2/13/2006	
Yuma# 49	Merrill Palmer	PO Box 119, Oxbow, OR 97840	Lode	AMC 369819	2/13/2006	
Yuma# 50	Merrill Palmer	PO Box 119, Oxbow, OR 97840	Lode	AMC 369820	2/13/2006	
Yuma# 51	Merrill Palmer	PO Box 119, Oxbow, OR 97840	Lode	AMC 369821	2/13/2006	
Yuma# 52	Merrill Palmer	PO Box 119, Oxbow, OR 97840	Lode	AMC 369822	2/13/2006	
Yuma# 53	Merrill Palmer	PO Box 119, Oxbow, OR 97840	Lode	AMC 369823	2/13/2006	
Yuma# 54	Merrill Palmer	PO Box 119, Oxbow, OR 97840	Lode	AMC 369824	2/13/2006	
Yuma# 55	Merrill Palmer	PO Box 119, Oxbow, OR 97840	Lode	AMC 369825	2/13/2006	
Yuma# 56	Merrill Palmer	PO Box 119, Oxbow, OR 97840	Lode	AMC 369826	2/13/2006	
Yuma# 57	Merrill Palmer	PO Box 119, Oxbow, OR 97840	Lode	AMC 369827	2/13/2006	
Yuma# 58	Merrill Palmer	PO Box 119, Oxbow, OR 97840	Lode	AMC 369828	2/13/2006	
Yuma# 59	Merrill Palmer	PO Box 119, Oxbow, OR 97840	Lode	AMC 369829	2/13/2006	}

Yuma# 60	Merrill Palmer	PO Box 119, Oxbow, OR 97840	Lode	AMC 369830	2/13/2006	7
Yuma# 61	Merrill Palmer	PO Box 119, Oxbow, OR 97840	Lode	AMC 369831	2/13/2006	
Yuma# 62	Merrill Palmer	PO Box 119, Oxbow, OR 97840	Lode	AMC 369832	2/13/2006	
Yuma# 63	Merrill Palmer	PO Box 119, Oxbow, OR 97840	Lode	AMC 369833	2/13/2006	
Yuma# 64	Merrill Palmer	PO Box 119, Oxbow, OR 97840	Lode	AMC 369834	2/13/2006	
Yuma# 65	Merrill Palmer	PO Box 119, Oxbow, OR 97840	Lode	AMC 369835	2/13/2006	
Yuma# 66	Merrill Palmer	PO Box 119, Oxbow, OR 97840	Lode	AMC 369836	2/13/2006	
Yuma# 67	Merrill Palmer	PO Box 119, Oxbow, OR 97840	Lode	AMC 369837	2/13/2006	
Yuma# 68	Merrill Palmer	PO Box 119, Oxbow, OR 97840	Lode	AMC 369838	2/13/2006	
Yuma# 69	Merrill Palmer	PO Box 119, Oxbow, OR 97840	Lode	AMC 369839	2/13/2006	7
North Yuma# 11	Merrill Palmer	PO Box 119, Oxbow, OR 97840	Lode	AMC 371331	4/5/2006	7
North Yuma# 12	Merrill Palmer	PO Box 119, Oxbow, OR 97840	Lode	AMC 371332	4/5/2006	
North Yuma# 13	Merrill Palmer	PO Box 119, Oxbow, OR 97840	Lode	AMC 371333	4/5/2006	
North Yuma# 14	Merrill Palmer	PO Box 119, Oxbow, OR 97840	Lode	AMC 371334	4/5/2006	7
SE Yuma# 18	Merrill Palmer	PO Box 119, Oxbow, OR 97840	Lode	AMC 378854	2/13/2007	7
SE Yuma# 19	Merrill Palmer	PO Box 119, Oxbow, OR 97840	Lode	AMC 378855	2/13/2007	
SE Yuma# 20	Merrill Palmer	PO Box 119, Oxbow, OR 97840	Lode	AMC 378856	2/13/2007	
SE Yuma# 21	Merrill Palmer	PO Box 119, Oxbow, OR 97840	Lode	AMC 378857	2/13/2007	
SE Yuma# 22	Merrill Palmer	PO Box 119, Oxbow, OR 97840	Lode	AMC 378858	2/13/2007	
SE Yuma# 23	Merrill Palmer	PO Box 119, Oxbow, OR 97840	Lode	AMC 378859	2/13/2007	
SE Yuma# 24	Merrill Palmer	PO Box 119, Oxbow, OR 97840	Lode	AMC 378860	2/13/2007	7
SE Yuma# 31	Merrill Palmer	PO Box 119, Oxbow, OR 97840	Lode	AMC 378867	2/13/2007	7
SE Yuma# 32	Merrill Palmer	PO Box 119, Oxbow, OR 97840	Lode	AMC 378868	2/13/2007	
SE Yuma# 33	Merrill Palmer	PO Box 119, Oxbow, OR 97840	Lode	AMC 378869	2/13/2007	
SE Yuma# 34	Merrill Palmer	PO Box 119, Oxbow, OR 97840	Lode	AMC 378870	2/13/2007	
SE Yuma# 35	Merrill Palmer	PO Box 119, Oxbow, OR 97840	Lode	AMC 378871	2/13/2007	
SE Yuma# 36	Merrill Palmer	PO Box 119, Oxbow, OR 97840	Lode	AMC 378872	2/13/2007	
SE Yuma# 37	Merrill Palmer	PO Box 119, Oxbow, OR 97840	Lode	AMC 378873	2/13/2007	
SE Yuma# 38	Merrill Palmer	PO Box 119, Oxbow, OR 97840	Lode	AMC 378874	2/13/2007	7
SE Yuma# 53	Merrill Palmer	PO Box 119, Oxbow, OR 97840	Lode	AMC 378889	2/13/2007	←
SE Yuma# 54	Merrill Palmer	PO Box 119, Oxbow, OR 97840	Lode	AMC 378890	2/13/2007	7
SE Yuma# 55	Merrill Palmer	PO Box 119, Oxbow, OR 97840	Lode	AMC 378891	2/13/2007	
SE Yuma# 56	Merrill Palmer	PO Box 119, Oxbow, OR 97840	Lode	AMC 378892	2/13/2007	7
SE Yuma# 67	Merrill Palmer	PO Box 119, Oxbow, OR 97840	Lode	AMC 378903	2/13/2007	7
SE Yuma# 68	Merrill Palmer	PO Box 119, Oxbow, OR 97840	Lode	AMC 378904	2/13/2007	7
SE Yuma# 69	Merrill Palmer	PO Box 119, Oxbow, OR 97840	Lode	AMC 378905	2/13/2007	7
SE Yuma# 70	Merrill Palmer	PO Box 119, Oxbow, OR 97840	Lode	AMC 378906	2/13/2007	7
SE Yuma# 71	Merrill Palmer	PO Box 119, Oxbow, OR 97840	Lode	AMC 378907	2/13/2007	7
SE Yuma# 72	Merrill Palmer	PO Box 119, Oxbow, OR 97840	Lode	AMC 378908	2/13/2007	7
SE Yuma# 73	Merrill Palmer	PO Box 119, Oxbow, OR 97840	Lode	AMC 378909	2/13/2007	7
SE Yuma# 74	Merrill Palmer	PO Box 119, Oxbow, OR 97840	Lode	AMC 378910	2/13/2007	7
SE Yuma# 75	Merrill Palmer	PO Box 119, Oxbow, OR 97840	Lode	AMC 378911	2/13/2007	7
SE Yuma# 76	Merrill Palmer	PO Box 119, Oxbow, OR 97840	Lode	AMC 378912	2/13/2007	7
SE Yuma# 77	Merrill Palmer	PO Box 119, Oxbow, OR 97840	Lode	AMC 378913	2/13/2007	7
SE Yuma# 78	Merrill Palmer	PO Box 119, Oxbow, OR 97840	Lode	AMC 378914	2/13/2007	7
SE Yuma# 81	Merrill Palmer	PO Box 119, Oxbow, OR 97840	Lode	AMC 378917	2/13/2007	7
SE Yuma# 82	Merrill Palmer	PO Box 119, Oxbow, OR 97840	Lode	AMC 378918	2/13/2007	7

RECEIVED  
 FILED OFFICE  
 FEB 13 2007



SE Yuma# 122	Merrill Palmer	PO Box 119, Oxbow, OR 97840	Lode	AMC 435136	11/20/2015
SE Yuma# 123	Merrill Palmer	PO Box 119, Oxbow, OR 97840	Lode	AMC 435137	11/20/2015
SE Yuma# 46	Merrill Palmer	PO Box 119, Oxbow, OR 97840	Lode	AMC 435476	11/30/2015
SE Yuma# 47	Merrill Palmer	PO Box 119, Oxbow, OR 97840	Lode	AMC 435477	11/30/2015
SE Yuma# 48	Merrill Palmer	PO Box 119, Oxbow, OR 97840	Lode	AMC 435478	11/30/2015
SE Yuma# 49	Merrill Palmer	PO Box 119, Oxbow, OR 97840	Lode	AMC 435479	11/30/2015
SE Yuma# 130	Merrill Palmer	PO Box 119, Oxbow, OR 97840	Lode	AMC 435480	11/30/2015
SE Yuma# 131	Merrill Palmer	PO Box 119, Oxbow, OR 97840	Lode	AMC 435481	11/30/2015
SE Yuma# 132	Merrill Palmer	PO Box 119, Oxbow, OR 97840	Lode	AMC 435482	11/30/2015
SE Yuma# 133	Merrill Palmer	PO Box 119, Oxbow, OR 97840	Lode	AMC 435483	11/30/2015
SE Yuma# 134	Merrill Palmer	PO Box 119, Oxbow, OR 97840	Lode	AMC 435484	11/30/2015
SE Yuma# 135	Merrill Palmer	PO Box 119, Oxbow, OR 97840	Lode	AMC 435485	11/30/2015
SE Yuma# 136	Merrill Palmer	PO Box 119, Oxbow, OR 97840	Lode	AMC 435486	11/30/2015
SE Yuma# 137	Merrill Palmer	PO Box 119, Oxbow, OR 97840	Lode	AMC 435487	11/30/2015
SE Yuma# 138	Merrill Palmer	PO Box 119, Oxbow, OR 97840	Lode	AMC 435488	11/30/2015
SE Yuma# 139	Merrill Palmer	PO Box 119, Oxbow, OR 97840	Lode	AMC 435489	11/30/2015
SE Yuma# 140	Merrill Palmer	PO Box 119, Oxbow, OR 97840	Lode	AMC 435490	11/30/2015
SE Yuma# 141	Merrill Palmer	PO Box 119, Oxbow, OR 97840	Lode	AMC 435491	11/30/2015
SE Yuma# 142	Merrill Palmer	PO Box 119, Oxbow, OR 97840	Lode	AMC 435492	11/30/2015
SE Yuma# 143	Merrill Palmer	PO Box 119, Oxbow, OR 97840	Lode	AMC 435493	11/30/2015
SE Yuma# 144	Merrill Palmer	PO Box 119, Oxbow, OR 97840	Lode	AMC 435494	11/30/2015
SE Yuma# 145	Merrill Palmer	PO Box 119, Oxbow, OR 97840	Lode	AMC 435495	11/30/2015
SE Yuma# 146	Merrill Palmer	PO Box 119, Oxbow, OR 97840	Lode	AMC 435496	11/30/2015
SE Yuma# 147	Merrill Palmer	PO Box 119, Oxbow, OR 97840	Lode	AMC 435497	11/30/2015
SE Yuma# 148	Merrill Palmer	PO Box 119, Oxbow, OR 97840	Lode	AMC 435498	11/30/2015
SE Yuma# 149	Merrill Palmer	PO Box 119, Oxbow, OR 97840	Lode	AMC 435499	11/30/2015

RECEIVED  
PHOENIX, ARIZONA  
2018 AUG - 1 A 10: 51

**United States Department of the Interior**  
**Bureau of Land Management**  
 DIV OF LANDS, MINRLS & ENERGY  
 ONE N CENTRAL AVE  
 PHOENIX, AZ 85004 -4427  
 Phone: 602-417-9200

Receipt

No: 4224534

<b>Transaction #:</b> 4339771	
<b>Date of Transaction:</b> 08/01/2018	
CUSTOMER:	
ROBERT WILSON BOX 1489/2785 ROOSEVELT ST STE D CARLSBAD,CA 92008 US	

LINE #	QTY	DESCRIPTION	REMARKS	UNIT PRICE	TOTAL
1	1.00	LOCATABLE MINERALS / MINING CLAIMS- NOT NEW-UNADJUD,ONE AUTH NO. ONLY / MINING CLAIM MONEY RECEIVED <b>CASES: AMC447363/\$76725.00</b>	MAINT 2019/495	- n/a -	76725.00
<b>TOTAL:</b>					<b>\$76,725.00</b>

PAYMENT INFORMATION			
1	AMOUNT:	76725.00	POSTMARKED: N/A
	TYPE:	CHECK	RECEIVED: 08/01/2018
	CHECK NO:	1001	
	NAME:	WILSON, ROBERT BOX 1487 CARLSBAD CA 92018 US	

REMARKS

This receipt was generated by the automated BLM Collections and Billing System and is a paper representation of a portion of the official electronic record contained therein.

UNITED STATES  
DEPARTMENT OF THE INTERIOR  
BUREAU OF LAND MANAGEMENT  
**MAINTENANCE FEE PAYMENT FORM FOR  
LODE CLAIMS, MILL SITES, AND TUNNEL SITES**

360012 447363  
369846 448493  
369846  
369783

Remitter Name: Robert Wilson  
Mailing Address: POB 1489/2785 Roosevelt St Ste D  
City, State, Zip: Carlsbad, CA 92008

357198 349474 3711321  
356883 357503 378795  
356909 ~~358943~~ 435106  
357117 357542 435476  
358943 358943

Check here if this is a change of address.

FOR COUNTY RECORDER'S USE

No. of claims/sites 495  
x \$155 per claim/site  
Total due BLM \$ 76725

- The maintenance fee may be paid by cash, check, money order, Bureau of Land Management (BLM) Declining Deposit Account, or credit card (VISA, American Express, Discover, or MasterCard). Payments must be remitted to the BLM State Office where your claim or site is recorded and received on or before September 1. If the payment is mailed, the envelope must be postmarked by a bona fide delivery service on or before September 1 and received at the proper BLM State Office within 15 calendar days after the due date. Payments may also be made by telephone using a credit card. A complete listing of BLM State Offices with their addresses and phone numbers can be found at <http://www.blm.gov>.
- The maintenance fee for the following claim(s)/site(s) applies to the assessment year 2018-2019.

CLAIM/SITE NAME	BLM SERIAL NO.
Please See Exhibit A	

RECEIVED  
21 N AZ STATE OFFICE  
2018 AUG - 1 A 10: 51  
PHOENIX, ARIZONA

Use a separate sheet for additional claim/site names, serial numbers, and claimant names and addresses.

#4224534

**ENTERED**  
AUG 16 2018  
BY: RAN

## INSTRUCTIONS

1. This is an optional form that may be used to satisfy the requirements for the Bureau of Land Management (BLM) under the provisions of 43 U.S.C. §1744 and 30 U.S.C. §28f and the regulations thereunder (43 CFR part 3834). Since local and State laws may vary, you should contact your local and State agencies where the claims are located to ensure all applicable laws and requirements are satisfied.
2. This form should be used to pay the maintenance fee for lode mining claims, mill sites, and tunnel sites only. To pay the maintenance fee for placer mining claims, use Form 3830-5a.
3. Complete the section for the number of claims and the amount being remitted to the BLM.
4. Enter the year in paragraph 2 for the applicable assessment year.
5. List all mining claim or site names and the BLM serial number associated to the claim or site, if the BLM has notified you what the serial number is. Every attempt should be made to include the current BLM serial number for each claim or site listed.
6. The name and current mailing addresses of the person paying the maintenance fee(s) should be listed at the top of the form. If this is a change of address for a claimant, that should also be noted.
7. If needed, an additional sheet can be used to continue listing claim and site names and BLM serial numbers, or the name and current mailing address of additional claimants.
8. If paying by credit card, you must complete the following credit card information on page 3: (a) exact name on the face of the credit card; (b) amount paid; (c) type of card; (d) credit card number; (e) expiration date of the card; and (f) telephone number. You must also sign on page 3 to show authorization to charge the credit card.

## NOTICES

**THE PRIVACY ACT** and 43 CFR 2.48(d) require that you be furnished with the following information in connection with the information requested by this form.

**AUTHORITY:** 30 U.S.C. 28f and 43 CFR part 3834 permit collection of the information requested by this form.

**PRINCIPAL PURPOSE:** The BLM will use the information you provide to record the annual maintenance fee payment for the claims and sites listed and to verify that payment has been made in accordance with 30 U.S.C. 28f and 43 CFR part 3834.

**ROUTINE USES:** The BLM will only disclose this information in accordance with the provisions at 43 CFR 2.56(b) and (c).

**EFFECT OF NOT PROVIDING INFORMATION:** Disclosure of the requested information is required by 30 U.S.C. 28f and 43 CFR part 3834 for claimants paying the annual maintenance fee. The use of this specific form when paying the maintenance fee is optional. However, when paying the maintenance fee, it is the requested information on this form that is required to be submitted along with the fee. Failure to submit all the required information will delay the BLM's processing of the information and may preclude the BLM's acceptance of the maintenance fee payment, which may result in forfeiture of the mining claim(s) or site(s) by the claimant.



Claim Name	Claimant	Address	Type	BLM#	BLM Date
G# 1	Merrill Palmer	PO Box 119, Oxbow, OR 97840	Lode	AMC 447363	11/24/2017 7
G# 2	Merrill Palmer	PO Box 119, Oxbow, OR 97840	Lode	AMC 447364	11/24/2017
G# 3	Merrill Palmer	PO Box 119, Oxbow, OR 97840	Lode	AMC 447365	11/24/2017
G# 4	Merrill Palmer	PO Box 119, Oxbow, OR 97840	Lode	AMC 447366	11/24/2017
G# 5	Merrill Palmer	PO Box 119, Oxbow, OR 97840	Lode	AMC 447367	11/24/2017
G# 6	Merrill Palmer	PO Box 119, Oxbow, OR 97840	Lode	AMC 447368	11/24/2017
G# 7	Merrill Palmer	PO Box 119, Oxbow, OR 97840	Lode	AMC 447369	11/24/2017
G# 8	Merrill Palmer	PO Box 119, Oxbow, OR 97840	Lode	AMC 447370	11/24/2017
G# 9	Merrill Palmer	PO Box 119, Oxbow, OR 97840	Lode	AMC 447371	11/24/2017
G# 10	Merrill Palmer	PO Box 119, Oxbow, OR 97840	Lode	AMC 447372	11/24/2017
G# 11	Merrill Palmer	PO Box 119, Oxbow, OR 97840	Lode	AMC 447373	11/24/2017
G# 12	Merrill Palmer	PO Box 119, Oxbow, OR 97840	Lode	AMC 447374	11/24/2017
G# 13	Merrill Palmer	PO Box 119, Oxbow, OR 97840	Lode	AMC 447375	11/24/2017
G# 14	Merrill Palmer	PO Box 119, Oxbow, OR 97840	Lode	AMC 447376	11/24/2017
G# 15	Merrill Palmer	PO Box 119, Oxbow, OR 97840	Lode	AMC 447377	11/24/2017
G# 16	Merrill Palmer	PO Box 119, Oxbow, OR 97840	Lode	AMC 447378	11/24/2017
G# 17	Merrill Palmer	PO Box 119, Oxbow, OR 97840	Lode	AMC 447379	11/24/2017
G# 18	Merrill Palmer	PO Box 119, Oxbow, OR 97840	Lode	AMC 447380	11/24/2017
G# 19	Merrill Palmer	PO Box 119, Oxbow, OR 97840	Lode	AMC 447381	11/24/2017
G# 20	Merrill Palmer	PO Box 119, Oxbow, OR 97840	Lode	AMC 447382	11/24/2017
G# 21	Merrill Palmer	PO Box 119, Oxbow, OR 97840	Lode	AMC 447383	11/24/2017
G# 22	Merrill Palmer	PO Box 119, Oxbow, OR 97840	Lode	AMC 447384	11/24/2017
G# 23	Merrill Palmer	PO Box 119, Oxbow, OR 97840	Lode	AMC 447385	11/24/2017
G# 24	Merrill Palmer	PO Box 119, Oxbow, OR 97840	Lode	AMC 447386	11/24/2017
G# 25	Merrill Palmer	PO Box 119, Oxbow, OR 97840	Lode	AMC 447387	11/24/2017
G# 26	Merrill Palmer	PO Box 119, Oxbow, OR 97840	Lode	AMC 447388	11/24/2017
G# 27	Merrill Palmer	PO Box 119, Oxbow, OR 97840	Lode	AMC 447389	11/24/2017
G# 28	Merrill Palmer	PO Box 119, Oxbow, OR 97840	Lode	AMC 447390	11/24/2017
G# 29	Merrill Palmer	PO Box 119, Oxbow, OR 97840	Lode	AMC 447391	11/24/2017
G# 30	Merrill Palmer	PO Box 119, Oxbow, OR 97840	Lode	AMC 447392	11/24/2017
G# 31	Merrill Palmer	PO Box 119, Oxbow, OR 97840	Lode	AMC 447393	11/24/2017
G# 32	Merrill Palmer	PO Box 119, Oxbow, OR 97840	Lode	AMC 447394	11/24/2017
G# 33	Merrill Palmer	PO Box 119, Oxbow, OR 97840	Lode	AMC 447395	11/24/2017
G# 34	Merrill Palmer	PO Box 119, Oxbow, OR 97840	Lode	AMC 447396	11/24/2017
G# 35	Merrill Palmer	PO Box 119, Oxbow, OR 97840	Lode	AMC 447397	11/24/2017
G# 36	Merrill Palmer	PO Box 119, Oxbow, OR 97840	Lode	AMC 447398	11/24/2017
G# 37	Merrill Palmer	PO Box 119, Oxbow, OR 97840	Lode	AMC 447399	11/24/2017
G# 38	Merrill Palmer	PO Box 119, Oxbow, OR 97840	Lode	AMC 447400	11/24/2017
G# 39	Merrill Palmer	PO Box 119, Oxbow, OR 97840	Lode	AMC 447401	11/24/2017
G# 40	Merrill Palmer	PO Box 119, Oxbow, OR 97840	Lode	AMC 447402	11/24/2017
G# 41	Merrill Palmer	PO Box 119, Oxbow, OR 97840	Lode	AMC 447403	11/24/2017
G# 42	Merrill Palmer	PO Box 119, Oxbow, OR 97840	Lode	AMC 447404	11/24/2017
G# 43	Merrill Palmer	PO Box 119, Oxbow, OR 97840	Lode	AMC 447405	11/24/2017
G# 44	Merrill Palmer	PO Box 119, Oxbow, OR 97840	Lode	AMC 447406	11/24/2017
G# 45	Merrill Palmer	PO Box 119, Oxbow, OR 97840	Lode	AMC 447407	11/24/2017
G# 46	Merrill Palmer	PO Box 119, Oxbow, OR 97840	Lode	AMC 447408	11/24/2017

RECEIVED  
BLM AZ STATE OFFICE

2018 AUG -1 A-10:56  
PHOENIX, ARIZONA









G# 235	Merrill Palmer	PO Box 119, Oxbow, OR 97840	Lode	AMC 448575	11/24/2017	7
G# 236	Merrill Palmer	PO Box 119, Oxbow, OR 97840	Lode	AMC 448576	11/24/2017	
G# 237	Merrill Palmer	PO Box 119, Oxbow, OR 97840	Lode	AMC 448577	11/24/2017	
G# 238	Merrill Palmer	PO Box 119, Oxbow, OR 97840	Lode	AMC 448578	11/24/2017	
G# 239	Merrill Palmer	PO Box 119, Oxbow, OR 97840	Lode	AMC 448579	11/24/2017	
G# 240	Merrill Palmer	PO Box 119, Oxbow, OR 97840	Lode	AMC 448580	11/24/2017	
G# 241	Merrill Palmer	PO Box 119, Oxbow, OR 97840	Lode	AMC 448581	11/24/2017	
G# 242	Merrill Palmer	PO Box 119, Oxbow, OR 97840	Lode	AMC 448582	11/24/2017	
G# 243	Merrill Palmer	PO Box 119, Oxbow, OR 97840	Lode	AMC 448583	11/24/2017	
G# 244	Merrill Palmer	PO Box 119, Oxbow, OR 97840	Lode	AMC 448584	11/24/2017	
G# 245	Merrill Palmer	PO Box 119, Oxbow, OR 97840	Lode	AMC 448585	11/24/2017	
G# 246	Merrill Palmer	PO Box 119, Oxbow, OR 97840	Lode	AMC 448586	11/24/2017	J
Four or More# 1	Merrill Palmer	PO Box 119, Oxbow, OR 97840	Lode	AMC 349474	1/16/1998	7
Four or More# 2	Merrill Palmer	PO Box 119, Oxbow, OR 97840	Lode	AMC 349475	1/16/1998	
Four or More# 3	Merrill Palmer	PO Box 119, Oxbow, OR 97840	Lode	AMC 349476	1/16/1998	
Four or More# 4	Merrill Palmer	PO Box 119, Oxbow, OR 97840	Lode	AMC 349477	1/16/1998	
Four or More# 5	Merrill Palmer	PO Box 119, Oxbow, OR 97840	Lode	AMC 349478	1/16/1998	
Four or More# 6	Merrill Palmer	PO Box 119, Oxbow, OR 97840	Lode	AMC 349479	1/16/1998	J
MP# 1	Merrill Palmer	PO Box 119, Oxbow, OR 97840	Lode	AMC 357503	2/27/2003	7
MP# 2	Merrill Palmer	PO Box 119, Oxbow, OR 97840	Lode	AMC 357504	2/27/2003	J
MP# 3	Merrill Palmer	PO Box 119, Oxbow, OR 97840	Lode	AMC 357542	3/12/2003	7
MP# 4	Merrill Palmer	PO Box 119, Oxbow, OR 97840	Lode	AMC 357543	3/12/2003	J
MP# 5	Merrill Palmer	PO Box 119, Oxbow, OR 97840	Lode	AMC 358952	12/11/2003	7
MP# 6	Merrill Palmer	PO Box 119, Oxbow, OR 97840	Lode	AMC 358953	12/11/2003	
MP# 7	Merrill Palmer	PO Box 119, Oxbow, OR 97840	Lode	AMC 358954	12/11/2003	
MP# 8	Merrill Palmer	PO Box 119, Oxbow, OR 97840	Lode	AMC 358955	12/11/2003	
MP# 9	Merrill Palmer	PO Box 119, Oxbow, OR 97840	Lode	AMC 358956	12/11/2003	
MP# 10	Merrill Palmer	PO Box 119, Oxbow, OR 97840	Lode	AMC 358957	12/11/2003	
MP# 11	Merrill Palmer	PO Box 119, Oxbow, OR 97840	Lode	AMC 358958	12/11/2003	
MP# 12	Merrill Palmer	PO Box 119, Oxbow, OR 97840	Lode	AMC 358959	12/11/2003	
MP# 13	Merrill Palmer	PO Box 119, Oxbow, OR 97840	Lode	AMC 358960	12/11/2003	
MP# 14	Merrill Palmer	PO Box 119, Oxbow, OR 97840	Lode	AMC 358961	12/11/2003	
MP# 15	Merrill Palmer	PO Box 119, Oxbow, OR 97840	Lode	AMC 358962	12/11/2003	
MP# 16	Merrill Palmer	PO Box 119, Oxbow, OR 97840	Lode	AMC 358963	12/11/2003	
MP# 17	Merrill Palmer	PO Box 119, Oxbow, OR 97840	Lode	AMC 358964	12/11/2003	
MP# 18	Merrill Palmer	PO Box 119, Oxbow, OR 97840	Lode	AMC 358965	12/11/2003	
MP# 19	Merrill Palmer	PO Box 119, Oxbow, OR 97840	Lode	AMC 358966	12/11/2003	
MP# 20	Merrill Palmer	PO Box 119, Oxbow, OR 97840	Lode	AMC 358967	12/11/2003	
MP# 21	Merrill Palmer	PO Box 119, Oxbow, OR 97840	Lode	AMC 358968	12/11/2003	
MP# 22	Merrill Palmer	PO Box 119, Oxbow, OR 97840	Lode	AMC 358969	12/11/2003	
MP# 23	Merrill Palmer	PO Box 119, Oxbow, OR 97840	Lode	AMC 358970	12/11/2003	J
King# 1	Merrill Palmer	PO Box 119, Oxbow, OR 97840	Lode	AMC 357198	2/4/2003	7
King# 2	Merrill Palmer	PO Box 119, Oxbow, OR 97840	Lode	AMC 357199	2/4/2003	
King# 3	Merrill Palmer	PO Box 119, Oxbow, OR 97840	Lode	AMC 357200	2/4/2003	
King# 4	Merrill Palmer	PO Box 119, Oxbow, OR 97840	Lode	AMC 357201	2/4/2003	
King# 5	Merrill Palmer	PO Box 119, Oxbow, OR 97840	Lode	AMC 357202	2/4/2003	J
King# 6	Merrill Palmer	PO Box 119, Oxbow, OR 97840	Lode	AMC 357505	2/27/2003	-

Dear people BLM

Attention Robert Mattson BLM Phoenix Arizona

Attached to this email is a corrected claim list whereas we on page 7 of our 11 page claim list had the wrong AMC number for 8 of our King claims starting with King 8 and ending with King 15.

We listed wrongly the number for King 8 as AMC357944 whereas the correct number is AMC358944 with the first three digits of 357 being wrong as they must be 358 to be correct with all other numbers being the same.


We made this same mistake on all 8 of our King claims King 8 through King 15.

We have corrected the AMC numbers of King 8 through King 15 on our attached list.

Please enter this correction into our main file for this claim group.

A big Thank You to the BLM personnel for your work to get our claims recorded as maintenance paid with a special Thank You for Robert Mattson for catching our mistake and his tireless work to get our file corrected properly for recording including great alert phone calls to me as the claim owner.

I am deeply appreciative of this help! Sincerely: Merrill Palmer



PO Box 119

Oxbow, Oregon 97840

Ph. 541 785 3543

Correction ATTACHMENT New claim list

---

358944	King# 8	Merrill Palmer	PO Box 119, Oxbow, OR 97840	Lode	AMC 358944 12/11/2003
358945	King# 9	Merrill Palmer	PO Box 119, Oxbow, OR 97840	Lode	AMC 358945 12/11/2003
358946	King# 10	Merrill Palmer	PO Box 119, Oxbow, OR 97840	Lode	AMC 358946 12/11/2003
358947	King# 11	Merrill Palmer	PO Box 119, Oxbow, OR 97840	Lode	AMC 358947 12/11/2003
358948	King# 12	Merrill Palmer	PO Box 119, Oxbow, OR 97840	Lode	AMC 358948 12/11/2003
358949	King# 13	Merrill Palmer	PO Box 119, Oxbow, OR 97840	Lode	AMC 358949 12/11/2003
358950	King# 14	Merrill Palmer	PO Box 119, Oxbow, OR 97840	Lode	AMC 358950 12/11/2003
358951	King# 15	Merrill Palmer	PO Box 119, Oxbow, OR 97840	Lode	AMC 358951 12/11/2003

TALKED TO  
MR PALMER  
8/20/18 AM

King# 7	Merrill Palmer	PO Box 119, Oxbow, OR 97840	Lode	AMC 357506	2/27/2003
King# 8	Merrill Palmer	PO Box 119, Oxbow, OR 97840	Lode	AMC 357944	12/11/2003
King# 9	Merrill Palmer	PO Box 119, Oxbow, OR 97840	Lode	AMC 357945	12/11/2003
King# 10	Merrill Palmer	PO Box 119, Oxbow, OR 97840	Lode	AMC 357946	12/11/2003
King# 11	Merrill Palmer	PO Box 119, Oxbow, OR 97840	Lode	AMC 357947	12/11/2003
King# 12	Merrill Palmer	PO Box 119, Oxbow, OR 97840	Lode	AMC 357948	12/11/2003
King# 13	Merrill Palmer	PO Box 119, Oxbow, OR 97840	Lode	AMC 357949	12/11/2003
King# 14	Merrill Palmer	PO Box 119, Oxbow, OR 97840	Lode	AMC 357950	12/11/2003
King# 15	Merrill Palmer	PO Box 119, Oxbow, OR 97840	Lode	AMC 357951	12/11/2003
Black Jack# 1	Merrill Palmer	PO Box 119, Oxbow, OR 97840	Lode	AMC 356883	11/22/2002
Black Jack# 2	Merrill Palmer	PO Box 119, Oxbow, OR 97840	Lode	AMC 356909	12/2/2002
Black Jack# 3	Merrill Palmer	PO Box 119, Oxbow, OR 97840	Lode	AMC 357117	1/23/2003
Black Jack# 4	Merrill Palmer	PO Box 119, Oxbow, OR 97840	Lode	AMC 357118	1/23/2003
Black Jack# 5	Merrill Palmer	PO Box 119, Oxbow, OR 97840	Lode	AMC 358943	12/11/2003
Black Jack# 6	Merrill Palmer	PO Box 119, Oxbow, OR 97840	Lode	AMC 360012	2/19/2004
Black Jack# 7	Merrill Palmer	PO Box 119, Oxbow, OR 97840	Lode	AMC 360013	2/19/2004
Black Jack# 8	Merrill Palmer	PO Box 119, Oxbow, OR 97840	Lode	AMC 360014	2/19/2004
Yuma# 108	Merrill Palmer	PO Box 119, Oxbow, OR 97840	Lode	AMC 369846	2/13/2006
Yuma# 109	Merrill Palmer	PO Box 119, Oxbow, OR 97840	Lode	AMC 369847	2/13/2006
Yuma# 110	Merrill Palmer	PO Box 119, Oxbow, OR 97840	Lode	AMC 369848	2/13/2006
Yuma# 111	Merrill Palmer	PO Box 119, Oxbow, OR 97840	Lode	AMC 369849	2/13/2006
Yuma# 112	Merrill Palmer	PO Box 119, Oxbow, OR 97840	Lode	AMC 369850	2/13/2006
Yuma# 113	Merrill Palmer	PO Box 119, Oxbow, OR 97840	Lode	AMC 369851	2/13/2006
Yuma# 114	Merrill Palmer	PO Box 119, Oxbow, OR 97840	Lode	AMC 369852	2/13/2006
Yuma# 115	Merrill Palmer	PO Box 119, Oxbow, OR 97840	Lode	AMC 369853	2/13/2006
Yuma# 116	Merrill Palmer	PO Box 119, Oxbow, OR 97840	Lode	AMC 369854	2/13/2006
Yuma# 117	Merrill Palmer	PO Box 119, Oxbow, OR 97840	Lode	AMC 369855	2/13/2006
Yuma# 118	Merrill Palmer	PO Box 119, Oxbow, OR 97840	Lode	AMC 369856	2/13/2006
Yuma# 119	Merrill Palmer	PO Box 119, Oxbow, OR 97840	Lode	AMC 369857	2/13/2006
Yuma# 120	Merrill Palmer	PO Box 119, Oxbow, OR 97840	Lode	AMC 369858	2/13/2006
Yuma# 121	Merrill Palmer	PO Box 119, Oxbow, OR 97840	Lode	AMC 369859	2/13/2006
Yuma# 122	Merrill Palmer	PO Box 119, Oxbow, OR 97840	Lode	AMC 369860	2/13/2006
Yuma# 123	Merrill Palmer	PO Box 119, Oxbow, OR 97840	Lode	AMC 369861	2/13/2006
Yuma# 124	Merrill Palmer	PO Box 119, Oxbow, OR 97840	Lode	AMC 369862	2/13/2006
Yuma# 125	Merrill Palmer	PO Box 119, Oxbow, OR 97840	Lode	AMC 369863	2/13/2006
Yuma# 126	Merrill Palmer	PO Box 119, Oxbow, OR 97840	Lode	AMC 369864	2/13/2006
Yuma# 1	Merrill Palmer	PO Box 119, Oxbow, OR 97840	Lode	AMC 369865	2/13/2006
Yuma# 2	Merrill Palmer	PO Box 119, Oxbow, OR 97840	Lode	AMC 369866	2/13/2006
Yuma# 3	Merrill Palmer	PO Box 119, Oxbow, OR 97840	Lode	AMC 369867	2/13/2006
Yuma# 4	Merrill Palmer	PO Box 119, Oxbow, OR 97840	Lode	AMC 369868	2/13/2006
Yuma# 5	Merrill Palmer	PO Box 119, Oxbow, OR 97840	Lode	AMC 369869	2/13/2006
Yuma# 6	Merrill Palmer	PO Box 119, Oxbow, OR 97840	Lode	AMC 369870	2/13/2006
Yuma# 7	Merrill Palmer	PO Box 119, Oxbow, OR 97840	Lode	AMC 369871	2/13/2006
Yuma# 8	Merrill Palmer	PO Box 119, Oxbow, OR 97840	Lode	AMC 369872	2/13/2006
Yuma# 9	Merrill Palmer	PO Box 119, Oxbow, OR 97840	Lode	AMC 369873	2/13/2006
Yuma# 10	Merrill Palmer	PO Box 119, Oxbow, OR 97840	Lode	AMC 369874	2/13/2006
Yuma# 11	Merrill Palmer	PO Box 119, Oxbow, OR 97840	Lode	AMC 369875	2/13/2006

IMPACT  
Cost

RECEIVED  
PRINTED OFFICE  
2/13/2006  
AMC 369861-369875  
YUMA



Yuma# 12	Merrill Palmer	PO Box 119, Oxbow, OR 97840	Lode	AMC 369876	2/13/2006	7
Yuma# 13	Merrill Palmer	PO Box 119, Oxbow, OR 97840	Lode	AMC 369877	2/13/2006	
Yuma# 14	Merrill Palmer	PO Box 119, Oxbow, OR 97840	Lode	AMC 369878	2/13/2006	
Yuma# 15	Merrill Palmer	PO Box 119, Oxbow, OR 97840	Lode	AMC 369879	2/13/2006	
Yuma# 16	Merrill Palmer	PO Box 119, Oxbow, OR 97840	Lode	AMC 369880	2/13/2006	
Yuma# 17	Merrill Palmer	PO Box 119, Oxbow, OR 97840	Lode	AMC 369881	2/13/2006	
Yuma# 18	Merrill Palmer	PO Box 119, Oxbow, OR 97840	Lode	AMC 369882	2/13/2006	
Yuma# 19	Merrill Palmer	PO Box 119, Oxbow, OR 97840	Lode	AMC 369883	2/13/2006	
Yuma# 20	Merrill Palmer	PO Box 119, Oxbow, OR 97840	Lode	AMC 369884	2/13/2006	
Yuma# 21	Merrill Palmer	PO Box 119, Oxbow, OR 97840	Lode	AMC 369885	2/13/2006	
Yuma# 22	Merrill Palmer	PO Box 119, Oxbow, OR 97840	Lode	AMC 369887	2/13/2006	
Yuma# 23	Merrill Palmer	PO Box 119, Oxbow, OR 97840	Lode	AMC 369886	2/13/2006	]
Yuma# 101B	Merrill Palmer	PO Box 119, Oxbow, OR 97840	Lode	AMC 369787	2/13/2006	7
Yuma# 102	Merrill Palmer	PO Box 119, Oxbow, OR 97840	Lode	AMC 369788	2/13/2006	
Yuma# 103	Merrill Palmer	PO Box 119, Oxbow, OR 97840	Lode	AMC 369789	2/13/2006	
Yuma# 104	Merrill Palmer	PO Box 119, Oxbow, OR 97840	Lode	AMC 369790	2/13/2006	
Yuma# 105	Merrill Palmer	PO Box 119, Oxbow, OR 97840	Lode	AMC 369791	2/13/2006	
Yuma# 106	Merrill Palmer	PO Box 119, Oxbow, OR 97840	Lode	AMC 369792	2/13/2006	
Yuma# 107	Merrill Palmer	PO Box 119, Oxbow, OR 97840	Lode	AMC 369793	2/13/2006	]
Yuma# 26	Merrill Palmer	PO Box 119, Oxbow, OR 97840	Lode	AMC 369796	2/13/2006	7
Yuma# 27	Merrill Palmer	PO Box 119, Oxbow, OR 97840	Lode	AMC 369797	2/13/2006	
Yuma# 28	Merrill Palmer	PO Box 119, Oxbow, OR 97840	Lode	AMC 369798	2/13/2006	]
Yuma# 31	Merrill Palmer	PO Box 119, Oxbow, OR 97840	Lode	AMC 369801	2/13/2006	7
Yuma# 32	Merrill Palmer	PO Box 119, Oxbow, OR 97840	Lode	AMC 369802	2/13/2006	
Yuma# 33	Merrill Palmer	PO Box 119, Oxbow, OR 97840	Lode	AMC 369803	2/13/2006	
Yuma# 34	Merrill Palmer	PO Box 119, Oxbow, OR 97840	Lode	AMC 369804	2/13/2006	
Yuma# 35	Merrill Palmer	PO Box 119, Oxbow, OR 97840	Lode	AMC 369805	2/13/2006	
Yuma# 36	Merrill Palmer	PO Box 119, Oxbow, OR 97840	Lode	AMC 369806	2/13/2006	
Yuma# 37	Merrill Palmer	PO Box 119, Oxbow, OR 97840	Lode	AMC 369807	2/13/2006	
Yuma# 38	Merrill Palmer	PO Box 119, Oxbow, OR 97840	Lode	AMC 369808	2/13/2006	
Yuma# 39	Merrill Palmer	PO Box 119, Oxbow, OR 97840	Lode	AMC 369809	2/13/2006	
Yuma# 40	Merrill Palmer	PO Box 119, Oxbow, OR 97840	Lode	AMC 369810	2/13/2006	]
Yuma# 45	Merrill Palmer	PO Box 119, Oxbow, OR 97840	Lode	AMC 369815	2/13/2006	7
Yuma# 46	Merrill Palmer	PO Box 119, Oxbow, OR 97840	Lode	AMC 369816	2/13/2006	
Yuma# 47	Merrill Palmer	PO Box 119, Oxbow, OR 97840	Lode	AMC 369817	2/13/2006	
Yuma# 48	Merrill Palmer	PO Box 119, Oxbow, OR 97840	Lode	AMC 369818	2/13/2006	
Yuma# 49	Merrill Palmer	PO Box 119, Oxbow, OR 97840	Lode	AMC 369819	2/13/2006	
Yuma# 50	Merrill Palmer	PO Box 119, Oxbow, OR 97840	Lode	AMC 369820	2/13/2006	
Yuma# 51	Merrill Palmer	PO Box 119, Oxbow, OR 97840	Lode	AMC 369821	2/13/2006	
Yuma# 52	Merrill Palmer	PO Box 119, Oxbow, OR 97840	Lode	AMC 369822	2/13/2006	
Yuma# 53	Merrill Palmer	PO Box 119, Oxbow, OR 97840	Lode	AMC 369823	2/13/2006	
Yuma# 54	Merrill Palmer	PO Box 119, Oxbow, OR 97840	Lode	AMC 369824	2/13/2006	
Yuma# 55	Merrill Palmer	PO Box 119, Oxbow, OR 97840	Lode	AMC 369825	2/13/2006	
Yuma# 56	Merrill Palmer	PO Box 119, Oxbow, OR 97840	Lode	AMC 369826	2/13/2006	
Yuma# 57	Merrill Palmer	PO Box 119, Oxbow, OR 97840	Lode	AMC 369827	2/13/2006	
Yuma# 58	Merrill Palmer	PO Box 119, Oxbow, OR 97840	Lode	AMC 369828	2/13/2006	
Yuma# 59	Merrill Palmer	PO Box 119, Oxbow, OR 97840	Lode	AMC 369829	2/13/2006	]

Yuma# 60	Merrill Palmer	PO Box 119, Oxbow, OR 97840	Lode	AMC 369830	2/13/2006	7
Yuma# 61	Merrill Palmer	PO Box 119, Oxbow, OR 97840	Lode	AMC 369831	2/13/2006	
Yuma# 62	Merrill Palmer	PO Box 119, Oxbow, OR 97840	Lode	AMC 369832	2/13/2006	
Yuma# 63	Merrill Palmer	PO Box 119, Oxbow, OR 97840	Lode	AMC 369833	2/13/2006	
Yuma# 64	Merrill Palmer	PO Box 119, Oxbow, OR 97840	Lode	AMC 369834	2/13/2006	
Yuma# 65	Merrill Palmer	PO Box 119, Oxbow, OR 97840	Lode	AMC 369835	2/13/2006	
Yuma# 66	Merrill Palmer	PO Box 119, Oxbow, OR 97840	Lode	AMC 369836	2/13/2006	
Yuma# 67	Merrill Palmer	PO Box 119, Oxbow, OR 97840	Lode	AMC 369837	2/13/2006	
Yuma# 68	Merrill Palmer	PO Box 119, Oxbow, OR 97840	Lode	AMC 369838	2/13/2006	
Yuma# 69	Merrill Palmer	PO Box 119, Oxbow, OR 97840	Lode	AMC 369839	2/13/2006	7
North Yuma# 11	Merrill Palmer	PO Box 119, Oxbow, OR 97840	Lode	AMC 371331	4/5/2006	7
North Yuma# 12	Merrill Palmer	PO Box 119, Oxbow, OR 97840	Lode	AMC 371332	4/5/2006	
North Yuma# 13	Merrill Palmer	PO Box 119, Oxbow, OR 97840	Lode	AMC 371333	4/5/2006	
North Yuma# 14	Merrill Palmer	PO Box 119, Oxbow, OR 97840	Lode	AMC 371334	4/5/2006	7
SE Yuma# 18	Merrill Palmer	PO Box 119, Oxbow, OR 97840	Lode	AMC 378854	2/13/2007	7
SE Yuma# 19	Merrill Palmer	PO Box 119, Oxbow, OR 97840	Lode	AMC 378855	2/13/2007	
SE Yuma# 20	Merrill Palmer	PO Box 119, Oxbow, OR 97840	Lode	AMC 378856	2/13/2007	
SE Yuma# 21	Merrill Palmer	PO Box 119, Oxbow, OR 97840	Lode	AMC 378857	2/13/2007	
SE Yuma# 22	Merrill Palmer	PO Box 119, Oxbow, OR 97840	Lode	AMC 378858	2/13/2007	
SE Yuma# 23	Merrill Palmer	PO Box 119, Oxbow, OR 97840	Lode	AMC 378859	2/13/2007	
SE Yuma# 24	Merrill Palmer	PO Box 119, Oxbow, OR 97840	Lode	AMC 378860	2/13/2007	7
SE Yuma# 31	Merrill Palmer	PO Box 119, Oxbow, OR 97840	Lode	AMC 378867	2/13/2007	7
SE Yuma# 32	Merrill Palmer	PO Box 119, Oxbow, OR 97840	Lode	AMC 378868	2/13/2007	
SE Yuma# 33	Merrill Palmer	PO Box 119, Oxbow, OR 97840	Lode	AMC 378869	2/13/2007	
SE Yuma# 34	Merrill Palmer	PO Box 119, Oxbow, OR 97840	Lode	AMC 378870	2/13/2007	
SE Yuma# 35	Merrill Palmer	PO Box 119, Oxbow, OR 97840	Lode	AMC 378871	2/13/2007	
SE Yuma# 36	Merrill Palmer	PO Box 119, Oxbow, OR 97840	Lode	AMC 378872	2/13/2007	
SE Yuma# 37	Merrill Palmer	PO Box 119, Oxbow, OR 97840	Lode	AMC 378873	2/13/2007	
SE Yuma# 38	Merrill Palmer	PO Box 119, Oxbow, OR 97840	Lode	AMC 378874	2/13/2007	7
SE Yuma# 53	Merrill Palmer	PO Box 119, Oxbow, OR 97840	Lode	AMC 378889	2/13/2007	←
SE Yuma# 54	Merrill Palmer	PO Box 119, Oxbow, OR 97840	Lode	AMC 378890	2/13/2007	7
SE Yuma# 55	Merrill Palmer	PO Box 119, Oxbow, OR 97840	Lode	AMC 378891	2/13/2007	
SE Yuma# 56	Merrill Palmer	PO Box 119, Oxbow, OR 97840	Lode	AMC 378892	2/13/2007	7
SE Yuma# 67	Merrill Palmer	PO Box 119, Oxbow, OR 97840	Lode	AMC 378903	2/13/2007	7
SE Yuma# 68	Merrill Palmer	PO Box 119, Oxbow, OR 97840	Lode	AMC 378904	2/13/2007	
SE Yuma# 69	Merrill Palmer	PO Box 119, Oxbow, OR 97840	Lode	AMC 378905	2/13/2007	
SE Yuma# 70	Merrill Palmer	PO Box 119, Oxbow, OR 97840	Lode	AMC 378906	2/13/2007	
SE Yuma# 71	Merrill Palmer	PO Box 119, Oxbow, OR 97840	Lode	AMC 378907	2/13/2007	
SE Yuma# 72	Merrill Palmer	PO Box 119, Oxbow, OR 97840	Lode	AMC 378908	2/13/2007	
SE Yuma# 73	Merrill Palmer	PO Box 119, Oxbow, OR 97840	Lode	AMC 378909	2/13/2007	
SE Yuma# 74	Merrill Palmer	PO Box 119, Oxbow, OR 97840	Lode	AMC 378910	2/13/2007	
SE Yuma# 75	Merrill Palmer	PO Box 119, Oxbow, OR 97840	Lode	AMC 378911	2/13/2007	
SE Yuma# 76	Merrill Palmer	PO Box 119, Oxbow, OR 97840	Lode	AMC 378912	2/13/2007	
SE Yuma# 77	Merrill Palmer	PO Box 119, Oxbow, OR 97840	Lode	AMC 378913	2/13/2007	
SE Yuma# 78	Merrill Palmer	PO Box 119, Oxbow, OR 97840	Lode	AMC 378914	2/13/2007	7
SE Yuma# 81	Merrill Palmer	PO Box 119, Oxbow, OR 97840	Lode	AMC 378917	2/13/2007	7
SE Yuma# 82	Merrill Palmer	PO Box 119, Oxbow, OR 97840	Lode	AMC 378918	2/13/2007	7

RECEIVED  
FEB 20 2007  
OFFICE



SE Yuma# 122	Merrill Palmer	PO Box 119, Oxbow, OR 97840	Lode	AMC 435136	11/20/2015
SE Yuma# 123	Merrill Palmer	PO Box 119, Oxbow, OR 97840	Lode	AMC 435137	11/20/2015
SE Yuma# 46	Merrill Palmer	PO Box 119, Oxbow, OR 97840	Lode	AMC 435476	11/30/2015
SE Yuma# 47	Merrill Palmer	PO Box 119, Oxbow, OR 97840	Lode	AMC 435477	11/30/2015
SE Yuma# 48	Merrill Palmer	PO Box 119, Oxbow, OR 97840	Lode	AMC 435478	11/30/2015
SE Yuma# 49	Merrill Palmer	PO Box 119, Oxbow, OR 97840	Lode	AMC 435479	11/30/2015
SE Yuma# 130	Merrill Palmer	PO Box 119, Oxbow, OR 97840	Lode	AMC 435480	11/30/2015
SE Yuma# 131	Merrill Palmer	PO Box 119, Oxbow, OR 97840	Lode	AMC 435481	11/30/2015
SE Yuma# 132	Merrill Palmer	PO Box 119, Oxbow, OR 97840	Lode	AMC 435482	11/30/2015
SE Yuma# 133	Merrill Palmer	PO Box 119, Oxbow, OR 97840	Lode	AMC 435483	11/30/2015
SE Yuma# 134	Merrill Palmer	PO Box 119, Oxbow, OR 97840	Lode	AMC 435484	11/30/2015
SE Yuma# 135	Merrill Palmer	PO Box 119, Oxbow, OR 97840	Lode	AMC 435485	11/30/2015
SE Yuma# 136	Merrill Palmer	PO Box 119, Oxbow, OR 97840	Lode	AMC 435486	11/30/2015
SE Yuma# 137	Merrill Palmer	PO Box 119, Oxbow, OR 97840	Lode	AMC 435487	11/30/2015
SE Yuma# 138	Merrill Palmer	PO Box 119, Oxbow, OR 97840	Lode	AMC 435488	11/30/2015
SE Yuma# 139	Merrill Palmer	PO Box 119, Oxbow, OR 97840	Lode	AMC 435489	11/30/2015
SE Yuma# 140	Merrill Palmer	PO Box 119, Oxbow, OR 97840	Lode	AMC 435490	11/30/2015
SE Yuma# 141	Merrill Palmer	PO Box 119, Oxbow, OR 97840	Lode	AMC 435491	11/30/2015
SE Yuma# 142	Merrill Palmer	PO Box 119, Oxbow, OR 97840	Lode	AMC 435492	11/30/2015
SE Yuma# 143	Merrill Palmer	PO Box 119, Oxbow, OR 97840	Lode	AMC 435493	11/30/2015
SE Yuma# 144	Merrill Palmer	PO Box 119, Oxbow, OR 97840	Lode	AMC 435494	11/30/2015
SE Yuma# 145	Merrill Palmer	PO Box 119, Oxbow, OR 97840	Lode	AMC 435495	11/30/2015
SE Yuma# 146	Merrill Palmer	PO Box 119, Oxbow, OR 97840	Lode	AMC 435496	11/30/2015
SE Yuma# 147	Merrill Palmer	PO Box 119, Oxbow, OR 97840	Lode	AMC 435497	11/30/2015
SE Yuma# 148	Merrill Palmer	PO Box 119, Oxbow, OR 97840	Lode	AMC 435498	11/30/2015
SE Yuma# 149	Merrill Palmer	PO Box 119, Oxbow, OR 97840	Lode	AMC 435499	11/30/2015

RECEIVED  
MAY 17 STATE OFFICE  
2018 AUG - 1 A 10:51  
PHOENIX, ARIZONA

**United States Department of the Interior**  
**Bureau of Land Management**  
 DIV OF LANDS, MINRLS & ENERGY  
 ONE N CENTRAL AVE  
 PHOENIX, AZ 85004 -4427  
 Phone: 602-417-9200

Receipt

No: 4224534

<b>Transaction #:</b> 4339771	
<b>Date of Transaction:</b> 08/01/2018	
CUSTOMER:	
ROBERT WILSON BOX 1489/2785 ROOSEVELT ST STE D CARLSBAD, CA 92008 US	

LINE #	QTY	DESCRIPTION	REMARKS	UNIT PRICE	TOTAL
1	1.00	LOCATABLE MINERALS / MINING CLAIMS- NOT NEW-UNADJUD, ONE AUTH NO. ONLY / MINING CLAIM MONEY RECEIVED <b>CASES: AMC447363/\$76725.00</b>	MAINT 2019/495	- n/a -	76725.00
<b>TOTAL:</b>					<b>\$76,725.00</b>

PAYMENT INFORMATION			
1	AMOUNT:	76725.00	POSTMARKED: N/A
	TYPE:	CHECK	RECEIVED: 08/01/2018
	CHECK NO:	1001	
	NAME:	WILSON, ROBERT BOX 1487 CARLSBAD CA 92018 US	

REMARKS

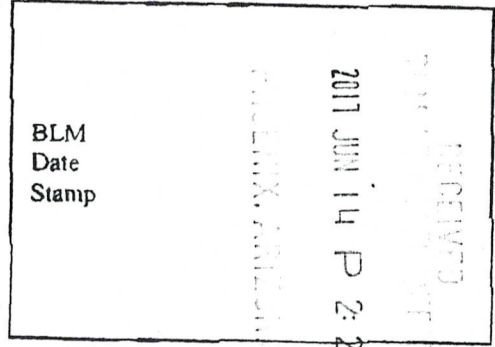
This receipt was generated by the automated BLM Collections and Billing System and is a paper representation of a portion of the official electronic record contained therein.

378795 360012 357503:  
 435106 369846 356883  
 435476 369783 356909  
 371321 357117

349474  
 357503  
 357542  
 358943  
 357198

**MAINTENANCE FEE PAYMENT**

Claimant Name: Magma Chem Exploration  
 Address: Po Box 950  
 City: Sonoita State: AZ Zip: 85637  
 Telephone: 520-668-4890  
 E-mail address: mchem@aox.com  
 Signature: [Handwritten Signature]



Check here if this is a change of address.

LINE NO.	AMC NUMBER	CLAIM/SITE NAME	COUNTY RECORDER DATA (if available)	TWP	RNG	SEC
1						
2						
3						
4		see attached				
5						
6		249 claims @ \$155 ea =				
7		\$ 38,595.00				
8						
9						
10						

List additional claims on Form MCF114.

No. of Claims\*: 249 x \$155 = 38,595  
 Check No: 1062 Init. [Handwritten]  
 Receipt No.: \_\_\_\_\_  
 For BLM Use Only

Bureau of Land Management  
 Arizona State Office  
[www.blm.gov/az/](http://www.blm.gov/az/)

\* \$155 per lode mining claim, mill site, or tunnel site; and \$155 for each 20 acres or portion thereof for each placer mining claim.

This form is available from the Arizona Geological Survey and may be reproduced.

Form: MCF112  
 Revised July 2014  
**ENTERED**  
**JUN 16 2017**  
 BY: RAM

Claims  
ON THE YUMA KING PROPERTY, LA PAZ COUNTY, ARIZONA

2011 JUN 11 P 2

Claim Name	BLM Serial No.	Sec	Twp	Range
<b>Fiddes Claims</b>				
FOUR OR MORE#1	AMC#349474 ↗	30	6N	14W
FOUR OR MORE#2	AMC#349475	30	6N	14W
FOUR OR MORE#3	AMC#349476	30	6N	14W
FOUR OR MORE#4	AMC#349477	19	6N	14W
FOUR OR MORE#5	AMC#349478	19	6N	14W
FOUR OR MORE#6	AMC#349479 ↘	19	6N	14W
<b>Sub-Total: 6</b>				
<b>Merrill Palmer Claims</b>				
MP#1	AMC#357503 ↗	19	6N	14W
MP#2	AMC#357504 ↘	24	6N	15W
MP#3	AMC#357542 ↗	24	6N	15W
MP#4	AMC#357543 ↘	24	6N	15W
MP#5	AMC#358952 ↗	30	6N	14W
MP#6	AMC#358953	30	6N	14W
MP#7	AMC#358954	30	6N	14W
MP#8	AMC#358955	30	6N	14W
MP#9	AMC#358956	30	6N	14W
MP#10	AMC#358957	30	6N	14W
MP#11	AMC#358958	30	6N	14W
MP#12	AMC#358959	25	6N	15W
MP#13	AMC#358960	25	6N	15W
MP#14	AMC#358961	25	6N	15W
MP#15	AMC#358962	25	6N	15W
MP#16	AMC#358963	25	6N	15W
MP#17	AMC#358964	25	6N	15W
MP#18	AMC#358965	25	6N	15W
MP#19	AMC#358966	25	6N	15W
MP#20	AMC#358967	25	6N	15W
MP#21	AMC#358968	25	6N	15W
MP#22	AMC#358969	25	6N	15W
MP#23	AMC#358970 ↘	25	6N	15W
<b>Sub-Total: 23</b>				

<b>King Claims</b>						
KING#1	AMC#357198 7	30	6N	14W		
KING#2	AMC#357199	30	6N	14W		
KING#3	AMC#357200	30	6N	14W		
KING#4	AMC#357201	30	6N	14W		
KING#5	AMC#357202 J	30	6N	14W		
KING#6	AMC#357505 7	19	6N	14W		
KING#7	AMC#357506 J	30	6N	14W		
KING#8	AMC#358944 7	19	6N	14W		
KING#9	AMC#358945	19	6N	14W		
KING#10	AMC#358946	19	6N	14W		
KING#11	AMC#358947	19	6N	14W		
KING#12	AMC#358948	19	6N	14W		
KING#13	AMC#358949	19	6N	14W		
KING#14	AMC#358950	19	6N	14W		
KING#15	AMC#358951 J	19	6N	14W		
<b>Sub-Total: 15</b>						
<b>Black Jack Claims</b>						
BLACK JACK#1	AMC#356883 -	30	6N	14W		
BLACK JACK#2	AMC#356909 -	29	6N	14W		
BLACK JACK#3	AMC#357117 7	29	6N	14W		
BLACK JACK#4	AMC#357118 J	29	6N	14W		
BLACK JACK#5	AMC#358943 -	29	6N	14W		
BJ #6	AMC#360012 7	29	6N	14W		
BJ #7	AMC#360013	29	6N	14W		
BJ #8	AMC#360014 J	29	6N	14W		
<b>Sub-Total: 8</b>						

RECEIVED  
2017 JUN 14 P 2:30  
PHOENIX, ARIZONA



2011				
Yuma King				
Yuma 108	AMC# 369846	30	6N	14W
Yuma 109	AMC# 369847	30	6N	14W
Yuma 110	AMC# 369848	30	6N	14W
Yuma 111	AMC# 369849	30	6N	14W
Yuma 112	AMC# 369850	30	6N	14W
Yuma 113	AMC# 369851	30	6N	14W
Yuma 114	AMC# 369852	30	6N	14W
Yuma 115	AMC# 369853	30	6N	14W
Yuma 116	AMC# 369854	30	6N	14W
Yuma 117	AMC# 369855	30	6N	14W
Yuma 118	AMC# 369856	30	6N	14W
Yuma 119	AMC# 369857	30	6N	14W
Yuma 120	AMC# 369858	30	6N	14W
Yuma 121	AMC# 369859	29	6N	14W
Yuma 122	AMC# 369860	29	6N	14W
Yuma 123	AMC# 369861	29	6N	14W
Yuma 124	AMC# 369862	29	6N	14W
Yuma 125	AMC# 369863	29	6N	14W
Yuma 126	AMC# 369864	29	6N	14W
Yuma 1	AMC# 369865	20	6N	14W
Yuma 2	AMC# 369866	20	6N	14W
Yuma 3	AMC# 369867	20	6N	14W
Yuma 4	AMC# 369868	20	6N	14W
Yuma 5	AMC# 369869	20	6N	14W
Yuma 6	AMC# 369870	20	6N	14W
Yuma 7	AMC# 369871	20	6N	14W
Yuma 8	AMC# 369872	20	6N	14W
Yuma 9	AMC# 369873	20	6N	14W
Yuma 10	AMC# 369874	20	6N	14W
Yuma 11	AMC# 369875	20	6N	14W
Yuma 12	AMC# 369876	20	6N	14W
Yuma 13	AMC# 369877	20	6N	14W
Yuma 14	AMC# 369878	20	6N	14W
Yuma 15	AMC# 369879	19	6N	14W
Yuma 16	AMC# 369880	19	6N	14W
Yuma 17	AMC# 369881	19	6N	14W
Yuma 18	AMC# 369882	19	6N	14W
Yuma 19	AMC# 369883	19	6N	14W

Yuma 20	AMC# 369884	19	6N	14W
Yuma 21	AMC# 369885	19	6N	14W
Yuma 23	AMC# 369886	19	6N	14W
Yuma 22	AMC# 369887	19	6N	14W
<b>Sub-Total: 42</b>				
<b>Yuma Queen</b>				
Yuma 101B	AMC# 369787	25	6N	15W
Yuma 102	AMC# 369788	25	6N	15W
Yuma 103	AMC# 369789	25	6N	15W
Yuma 104	AMC# 369790	30	6N	14W
Yuma 105	AMC# 369791	30	6N	14W
Yuma 106	AMC# 369792	30	6N	14W
Yuma 107	AMC# 369793	30	6N	14W
Yuma 26	AMC# 369796	24	6N	15W
Yuma 27	AMC# 369797	24	6N	15W
Yuma 28	AMC# 369798	24	6N	15W
Yuma 31	AMC# 369801	24	6N	15W
Yuma 32	AMC# 369802	24	6N	15W
Yuma 33	AMC# 369803	24	6N	15W
Yuma 34	AMC# 369804	25	6N	15W
Yuma 35	AMC# 369805	25	6N	15W
Yuma 36	AMC# 369806	25	6N	15W
Yuma 37	AMC# 369807	24	6N	15W
Yuma 38	AMC# 369808	24	6N	15W
Yuma 39	AMC# 369809	24	6N	15W
Yuma 40	AMC# 369810	24	6N	15W
Yuma 45	AMC# 369815	24	6N	15W
Yuma 46	AMC# 369816	24	6N	15W
Yuma 47	AMC# 369817	24	6N	15W
Yuma 48	AMC# 369818	24	6N	15W
Yuma 49	AMC# 369819	24	6N	15W
Yuma 50	AMC# 369820	25	6N	15W
Yuma 51	AMC# 369821	25	6N	15W
Yuma 52	AMC# 369822	25	6N	15W
Yuma 53	AMC# 369823	25	6N	15W
Yuma 54	AMC# 369824	25	6N	15W
Yuma 55	AMC# 369825	25	6N	15W

Yuma 56	AMC# 369826 ↘	25	6N	15W
Yuma 57	AMC# 369827	26	6N	15W
Yuma 58	AMC# 369828	26	6N	15W
Yuma 59	AMC# 369829	26	6N	15W
Yuma 60	AMC# 369830	26	6N	15W
Yuma 61	AMC# 369831	26	6N	15W
Yuma 62	AMC# 369832	26	6N	15W
Yuma 63	AMC# 369833	26	6N	15W
Yuma 64	AMC# 369834	26	6N	15W
Yuma 65	AMC# 369835	23	6N	15W
Yuma 66	AMC# 369836	23	6N	15W
Yuma 67	AMC# 369837	23	6N	15W
Yuma 68	AMC# 369838	23	6N	15W
Yuma 69	AMC# 369839 ↘	23	6N	15W
<b>Sub-Total: 45</b>				
<b>North Yuma</b>				
North Yuma #11	AMC# 371331 ↘	19	6N	14W
North Yuma #12	AMC# 371332	19	6N	14W
North Yuma #13	AMC# 371333	19	6N	14W
North Yuma #14	AMC# 371334 ↘	19	6N	14W
<b>Sub-Total: 4</b>				
				2011 JUN 14
				2011 JUN 14
<b>SE YUMA</b>				
SE YUMA #18	AMC378854 ↘	36	6N	15W
SE YUMA #19	AMC378855	31	6N	14W
SE YUMA #20	AMC378856	31	6N	14W
SE YUMA #21	AMC378857	31	6N	14W
SE YUMA #22	AMC378858	31	6N	14W
SE YUMA #23	AMC378859	31	6N	14W
SE YUMA #24	AMC378860 ↘	31	6N	14W
SE YUMA #31	AMC378867 ↘	31	6N	14W
SE YUMA #32	AMC378868	31	6N	14W
SE YUMA #33	AMC378869	31	6N	14W
SE YUMA #34	AMC378870	31	6N	14W
SE YUMA #35	AMC378871	31	6N	14W
SE YUMA #36	AMC378872	31	6N	14W
SE YUMA #37	AMC378873	31	6N	14W
SE YUMA #38	AMC378874 ↘	31	6N	14W
SE YUMA #53	AMC378889 -	32	6N	14W

SE YUMA #54	AMC378890 7	32	6N	14W
SE YUMA #55	AMC378891	32	6N	14W
SE YUMA #56	AMC378892 J	32	6N	14W
SE YUMA #67	AMC378903 7	32	6N	14W
SE YUMA #68	AMC378904	32	6N	14W
SE YUMA #69	AMC378905	29	6N	14W
SE YUMA #70	AMC378906	29	6N	14W
SE YUMA #71	AMC378907	29	6N	14W
SE YUMA #72	AMC378908	29	6N	14W
SE YUMA #73	AMC378909	29	6N	14W
SE YUMA #74	AMC378910	29	6N	14W
SE YUMA #75	AMC378911	29	6N	14W
SE YUMA #76	AMC378912	20	6N	14W
SE YUMA #77	AMC378913	20	6N	14W
SE YUMA #78	AMC378914 ✓	20	6N	14W
SE YUMA #81	AMC378917 7	32	6N	14W
SE YUMA #82	AMC378918	32	6N	14W
SE YUMA #83	AMC378919	32	6N	14W
SE YUMA #84	AMC378920	29	6N	14W
SE YUMA #85	AMC378921	29	6N	14W
SE YUMA #86	AMC378922	29	6N	14W
SE YUMA #87	AMC378923	29	6N	14W
SE YUMA #88	AMC378924	29	6N	14W
SE YUMA #89	AMC378925	29	6N	14W
SE YUMA #90	AMC378926	29	6N	14W
SE YUMA #91	AMC378927	29	6N	14W
SE YUMA #92	AMC378928	20	6N	14W
SE YUMA #93	AMC378929	20	6N	14W
SE YUMA #94	AMC378930	28	6N	14W
SE YUMA #95	AMC378931	28	6N	14W
SE YUMA #96	AMC378932 J	28	6N	14W
SE YUMA #104	AMC378940 7	28	6N	14W
SE YUMA #105	AMC378941	33	6N	14W
SE YUMA #106	AMC378942 J	33	6N	14W
<b>Subtotal: 50</b>				

SE YUMA Staked in 2015				
SE YUMA #57	AMC435106 7	32	6N	14W
SE YUMA #58	AMC435107	32	6N	14W
SE YUMA #59	AMC435108	32	6N	14W
SE YUMA #60	AMC435109	32	6N	14W
SE YUMA #61	AMC435110	32	6N	14W
SE YUMA #62	AMC435111	32	6N	14W
SE YUMA #63	AMC435112	32	6N	14W
SE YUMA #64	AMC435113	32	6N	14W
SE YUMA #65	AMC435114	32	6N	14W
SE YUMA #66	AMC435115	32	6N	14W
SE YUMA #79	AMC435116	32	6N	14W
SE YUMA #80	AMC435117	32	6N	14W
SE YUMA #97	AMC435118	32	6N	14W
SE YUMA #98	AMC435119	32	6N	14W
SE YUMA #99	AMC435120	32	6N	14W
SE YUMA #100	AMC435121	32	6N	14W
SE YUMA #101	AMC435122	32	6N	14W
SE YUMA #102	AMC435123	32	6N	14W
SE YUMA #103	AMC435124	32	6N	14W
SE YUMA #107	AMC435125	32	6N	14W
SE YUMA #108	AMC435126	32	6N	14W
SE YUMA #109	AMC435127	32	6N	14W
SE YUMA #114	AMC435128	32	6N	14W
SE YUMA #115	AMC435129	32	6N	14W
SE YUMA #116	AMC435130	32	6N	14W
SE YUMA #117	AMC435131	32	6N	14W
SE YUMA #118	AMC435132	32	6N	14W
SE YUMA #119	AMC435133	32	6N	14W
SE YUMA #120	AMC435134	32	6N	14W
SE YUMA #121	AMC435135	32	6N	14W
SE YUMA #122	AMC435136	32	6N	14W
SE YUMA #123	AMC435137 J	32	6N	14W

SE YUMA #46	AMC435476 7	31	6N	14W
SE YUMA #47	AMC435477	31	6N	14W
SE YUMA #48	AMC435478	31	6N	14W
SE YUMA #49	AMC435479	31	6N	14W
SE YUMA #130	AMC435480	31	6N	14W
SE YUMA #131	AMC435481	31	6N	14W
SE YUMA #132	AMC435482	6	5N	14W
SE YUMA #133	AMC435483	6	5N	14W
SE YUMA #134	AMC435484	6	5N	14W
SE YUMA #135	AMC435485	31	6N	14W
SE YUMA #136	AMC435486	32	6N	14W
SE YUMA #137	AMC435487	32	6N	14W
SE YUMA #138	AMC435488	32	6N	14W
SE YUMA #139	AMC435489	5	5N	14W
SE YUMA #140	AMC435490	5	5N	14W
SE YUMA #141	AMC435491	5	5N	14W
SE YUMA #142	AMC435492	5	5N	14W
SE YUMA #143	AMC435493	5	5N	14W
SE YUMA #144	AMC435494	5	5N	14W
SE YUMA #145	AMC435495	32	6N	14W
SE YUMA #146	AMC435496	32	6N	14W
SE YUMA #147	AMC435497	32	6N	14W
SE YUMA #148	AMC435498	32	6N	14W
SE YUMA #149	AMC435499 J	32	6N	14W
<b>SUB-TOTAL: 56</b>				
<b>Grand Total: 249 mining claims</b>				

RECEIVED  
 2011 JUN 14 P 2:30  
 FEDERAL BUREAU OF INVESTIGATION  
 U.S. DEPARTMENT OF JUSTICE



Lynda M Witt  
3861 N 1st Ave  
Tucson AZ 85719-1301

FILE  
RECEIVED

2017 JUN 14 P 2:30

PHOENIX, ARIZONA

Bureau of Land Management  
Arizona State Office  
One North Central Avenue #800  
Phoenix, AZ 85004-4427



This envelope is made from post-consumer waste. Please Recycle - again.

# PRIORITY ★ MAIL ★ EXPRESS™

OUR FASTEST SERVICE




EP13F July 2013 OD: 12.5 x 9.5



PS10001000006

VISIT US AT [USPS.COM](http://USPS.COM)®  
ORDER FREE SUPPLIES ONLINE

1020



85004

\$28.75  
R2303S101745-10



EL566952629US

ADDITIONAL USE



PRIORITY  
★ MAIL ★  
EXPRESS™

WRITE FIRMLY WITH BALL POINT PEN ON HARD SURFACE TO MAKE ALL COPIES LEGIBLE.

**CUSTOMER USE ONLY**

**FROM:** (PLEASE PRINT) Lurda Witt PHONE ( ) \_\_\_\_\_  
America's Strategic Air Properties  
3661 N. 1<sup>st</sup> Ave  
Tucson AZ 85719

**PAYMENT BY ACCOUNT** (if applicable)

**DELIVERY OPTIONS (Customer Use Only)**

**SIGNATURE REQUIRED** Note: The mailer must check the "Signature Required" box if the mailer: 1) Purchases the addressee's signature; OR 2) Purchases additional insurance; OR 3) Purchases COD service; OR 4) Purchases Return Receipt service. If the box is not checked, the Postal Service will leave the item in the addressee's mail receptacle or other secure location without attempting to obtain the addressee's signature on delivery.

**Delivery Options**

No Saturday Delivery (delivered next business day)  
 Sunday/Holiday Delivery Required (additional fee, where available)  
 10:30 AM Delivery Required (additional fee, where available)  
\*Refer to USPS.com® or local Post Office™ for availability.

**TO:** (PLEASE PRINT) \_\_\_\_\_ PHONE ( ) \_\_\_\_\_  
Bureau of Land Management  
Arizona State Office  
One North Central Ave #800  
Phoenix AZ 85004-4437

ZIP + 4® (U.S. ADDRESSES ONLY)

- For pickup or USPS Tracking™, visit [USPS.com](http://USPS.com) or call 800-222-1811.
- \$100.00 Insurance Included.

**ORIGIN (POSTAL SERVICE USE ONLY)**

<input checked="" type="checkbox"/> 1-Day	<input type="checkbox"/> 2-Day	<input type="checkbox"/> Military	<input type="checkbox"/> DPO
PO ZIP Code <u>85702</u>	Scheduled Delivery Date (MM/DD/YY) <u>6/11/17</u>	Postage <u>\$ 23.75</u>	
Date Accepted (MM/DD/YY) <u>6/13/17</u>	Scheduled Delivery Time <input checked="" type="checkbox"/> 10:30 AM <input type="checkbox"/> 3:00 PM <input type="checkbox"/> 12 NOON	Insurance Fee \$	COD Fee \$
Time Accepted <u>11:46</u>	10:30 AM Delivery Fee <input type="checkbox"/> AM <input type="checkbox"/> PM \$ <u>3.00</u>	Return Receipt Fee \$	Live Animal Transportation Fee \$
Weight lb. <u>1</u> ozs.	Sunday/Holiday Premium Fee \$	Acceptance Employee Initials <u>[Signature]</u>	Total Postage & Fees <u>\$ 23.75</u>

**DELIVERY (POSTAL SERVICE USE ONLY)**

Delivery Attempt (MM/DD/YY) Time <input type="checkbox"/> AM <input type="checkbox"/> PM	Employee Signature
Delivery Attempt (MM/DD/YY) Time <input type="checkbox"/> AM <input type="checkbox"/> PM	Employee Signature

LABEL 11-B, SEPTEMBER 2015 PSN 7890-02-000-9995 3-ADDRESSEE COPY



UNITED STATES  
POSTAL SERVICE

This packaging is the property of the U.S. Postal Service® and is provided solely for use in sending Priority Mail Express™ shipments. Misuse may be a violation of federal law. This packaging is not for resale. EP13F © U.S. Postal Service, July 2013. All rights reserved.



**United States Department of the Interior**  
**Bureau of Land Management**  
 DIV OF LANDS, MINRLS & ENERGY  
 ONE N CENTRAL AVE  
 PHOENIX, AZ 85004 -4427  
 Phone: 602-417-9200

Receipt

No: 3863649

<b>Transaction #:</b> 3972561	
<b>Date of Transaction:</b> 06/15/2017	
<b>CUSTOMER:</b>	
MAGMACHEM EXPLORATION INC PO BOX 950 SONOITA, AZ 85637-0950 US	

LINE #	QTY	DESCRIPTION	REMARKS	UNIT PRICE	TOTAL
1	1.00	LOCATABLE MINERALS / MINING CLAIMS- NOT NEW-UNADJUD, ONE AUTH NO. ONLY / MINING CLAIM MONEY RECEIVED <b>CASES: AMC349474/\$38595.00</b>	MAINT 2018/249	- n/a -	38595.00
<b>TOTAL:</b>					<b>\$38,595.00</b>

PAYMENT INFORMATION					
1	AMOUNT:	38595.00	POSTMARKED:	06/13/2017	
	TYPE:	CHECK	RECEIVED:	06/14/2017	
	CHECK NO:	1062			
	NAME:	AMERICAS STRATEGIC ORE PROPERTIES LLC 109 E 17TH ST STE 4 CHEYENNE WY 82001 US			

<b>REMARKS</b>

This receipt was generated by the automated BLM Collections and Billing System and is a paper representation of a portion of the official electronic record contained therein.

435476 369783 356909 349474  
 371321 357117 357503  
 378795 360012 357542  
 435106 369846 358943  
 357198  
 356883

**MAINTENANCE FEE PAYMENT**

Claimant Name: Magma Chem Exploration  
 Address: Po Box 950  
 City: Sonoita State: AZ Zip: 85637  
 Telephone: 520-668-4890  
 E-mail address: mchem@aqb.com  
 Signature: [Handwritten Signature]

RECEIVED  
 BLM AT STATE OFFICE  
 PHOENIX, ARIZONA  
 2016 JUL 11 P 2:06  
 BLM  
 Date  
 Stamp

Check here if this is a change of address.

LINE NO.	AMC NUMBER	CLAIM/SITE NAME	COUNTY RECORDER DATA (If available)	TWP	RNG	SEC
1						
2						
3						
4		see attached				
5						
6		249 claims @ \$155 ea =				
7			\$ 38,595.00			
8						
9						
10						

List additional claims on Form MCF114.

Bureau of Land Management  
 Arizona State Office  
[www.blm.gov/az/](http://www.blm.gov/az/)

No. of Claims\*: 249 x \$155 = \$38,595.00  
 Check No: 3607 Init. CAJ  
 Receipt No.: 3604297  
 For BLM Use Only

\* \$155 per lode mining claim, mill site, or tunnel site; and \$155 for each 20 acres or portion thereof for each placer mining claim.

Form: MCF112  
 Revised July 2014

This form is available from the Arizona Geological Survey and may be reproduced.

ENTERED  
 JUL 13 2016  
 BY: RAM

Claims  
ON THE YUMA KING PROPERTY, LA PAZ COUNTY, ARIZONA

RECEIVED  
 BLM ARIZONA  
 2015 JUL 10 P 2:26  
 PHOENIX ARIZONA

Claim Name	BLM Serial No.	Sec	Twp	Range
<b>Fiddes Claims</b>				
FOUR OR MORE#1	AMC#349474	30	6N	14W
FOUR OR MORE#2	AMC#349475	30	6N	14W
FOUR OR MORE#3	AMC#349476	30	6N	14W
FOUR OR MORE#4	AMC#349477	19	6N	14W
FOUR OR MORE#5	AMC#349478	19	6N	14W
FOUR OR MORE#6	AMC#349479	19	6N	14W
<b>Sub-Total: 6</b>				
<b>Merrill Palmer Claims</b>				
MP#1	AMC#357503	19	6N	14W
MP#2	AMC#357504	24	6N	15W
MP#3	AMC#357542	24	6N	15W
MP#4	AMC#357543	24	6N	15W
MP#5	AMC#358952	30	6N	14W
MP#6	AMC#358953	30	6N	14W
MP#7	AMC#358954	30	6N	14W
MP#8	AMC#358955	30	6N	14W
MP#9	AMC#358956	30	6N	14W
MP#10	AMC#358957	30	6N	14W
MP#11	AMC#358958	30	6N	14W
MP#12	AMC#358959	25	6N	15W
MP#13	AMC#358960	25	6N	15W
MP#14	AMC#358961	25	6N	15W
MP#15	AMC#358962	25	6N	15W
MP#16	AMC#358963	25	6N	15W
MP#17	AMC#358964	25	6N	15W
MP#18	AMC#358965	25	6N	15W
MP#19	AMC#358966	25	6N	15W
MP#20	AMC#358967	25	6N	15W
MP#21	AMC#358968	25	6N	15W
MP#22	AMC#358969	25	6N	15W
MP#23	AMC#358970	25	6N	15W
<b>Sub-Total: 23</b>				

<b>King Claims</b>				
KING#1	✓ AMC#357198	30	6N	14W
KING#2	AMC#357199	30	6N	14W
KING#3	AMC#357200	30	6N	14W
KING#4	AMC#357201	30	6N	14W
KING#5	⊥ AMC#357202	30	6N	14W
KING#6	⌈ AMC#357505	19	6N	14W
KING#7	⊥ AMC#357506	30	6N	14W
KING#8	⌈ AMC#358944	19	6N	14W
KING#9	AMC#358945	19	6N	14W
KING#10	AMC#358946	19	6N	14W
KING#11	AMC#358947	19	6N	14W
KING#12	AMC#358948	19	6N	14W
KING#13	AMC#358949	19	6N	14W
KING#14	AMC#358950	19	6N	14W
KING#15	⊥ AMC#358951	19	6N	14W
<b>Sub-Total: 15</b>				
<b>Black Jack Claims</b>				
BLACK JACK#1	⊥ AMC#356883	30	6N	14W
BLACK JACK#2	⊥ AMC#356909	29	6N	14W
BLACK JACK#3	⌈ AMC#357117	29	6N	14W
BLACK JACK#4	⊥ AMC#357118	29	6N	14W
BLACK JACK#5	⊥ AMC#358943	29	6N	14W
BJ #6	⌈ AMC#360012	29	6N	14W
BJ #7	AMC#360013	29	6N	14W
BJ #8	⊥ AMC#360014	29	6N	14W
<b>Sub-Total: 8</b>				

RECEIVED  
 BLM AIR SERVICE OFFICE  
 2015 JUL 11 P 2:07  
 PHOENIX, ARIZONA

<b>Yuma King</b>				
Yuma 108	AMC# 369846	30	6N	<del>14W</del>
Yuma 109	AMC# 369847	30	6N	<del>14W</del>
Yuma 110	AMC# 369848	30	6N	<del>14W</del>
Yuma 111	AMC# 369849	30	6N	<del>14W</del>
Yuma 112	AMC# 369850	30	6N	<del>14W</del>
Yuma 113	AMC# 369851	30	6N	<del>14W</del>
Yuma 114	AMC# 369852	30	6N	<del>14W</del>
Yuma 115	AMC# 369853	30	6N	<del>14W</del>
Yuma 116	AMC# 369854	30	6N	14W
Yuma 117	AMC# 369855	30	6N	14W
Yuma 118	AMC# 369856	30	6N	14W
Yuma 119	AMC# 369857	30	6N	14W
Yuma 120	AMC# 369858	30	6N	14W
Yuma 121	AMC# 369859	29	6N	14W
Yuma 122	AMC# 369860	29	6N	14W
Yuma 123	AMC# 369861	29	6N	14W
Yuma 124	AMC# 369862	29	6N	14W
Yuma 125	AMC# 369863	29	6N	14W
Yuma 126	AMC# 369864	29	6N	14W
Yuma 1	AMC# 369865	20	6N	14W
Yuma 2	AMC# 369866	20	6N	14W
Yuma 3	AMC# 369867	20	6N	14W
Yuma 4	AMC# 369868	20	6N	14W
Yuma 5	AMC# 369869	20	6N	14W
Yuma 6	AMC# 369870	20	6N	14W
Yuma 7	AMC# 369871	20	6N	14W
Yuma 8	AMC# 369872	20	6N	14W
Yuma 9	AMC# 369873	20	6N	14W
Yuma 10	AMC# 369874	20	6N	14W
Yuma 11	AMC# 369875	20	6N	14W
Yuma 12	AMC# 369876	20	6N	14W
Yuma 13	AMC# 369877	20	6N	14W
Yuma 14	AMC# 369878	20	6N	14W
Yuma 15	AMC# 369879	19	6N	14W
Yuma 16	AMC# 369880	19	6N	14W
Yuma 17	AMC# 369881	19	6N	14W
Yuma 18	AMC# 369882	19	6N	14W
Yuma 19	AMC# 369883	19	6N	14W

RECEIVED  
 PHOENIX, ARIZONA  
 JUN 5 2016

Yuma 20		AMC# 369884	19	6N	14W
Yuma 21		AMC# 369885	19	6N	14W
Yuma 23		AMC# 369886	19	6N	14W
Yuma 22		AMC# 369887	19	6N	14W
<b>Sub-Total: 42</b>					
<b>Yuma Queen</b>					
Yuma 101B	P	AMC# 369787	25	6N	15W
Yuma 102		AMC# 369788	25	6N	15W
Yuma 103		AMC# 369789	25	6N	15W
Yuma 104		AMC# 369790	30	6N	14W
Yuma 105		AMC# 369791	30	6N	14W
Yuma 106		AMC# 369792	30	6N	14W
Yuma 107	L	AMC# 369793	30	6N	14W
Yuma 26	T	AMC# 369796	24	6N	15W
Yuma 27		AMC# 369797	24	6N	15W
Yuma 28	L	AMC# 369798	24	6N	15W
Yuma 31	P	AMC# 369801	24	6N	15W
Yuma 32		AMC# 369802	24	6N	15W
Yuma 33		AMC# 369803	24	6N	15W
Yuma 34		AMC# 369804	25	6N	15W
Yuma 35		AMC# 369805	25	6N	15W
Yuma 36		AMC# 369806	25	6N	15W
Yuma 37		AMC# 369807	24	6N	15W
Yuma 38		AMC# 369808	24	6N	15W
Yuma 39		AMC# 369809	24	6N	15W
Yuma 40	L	AMC# 369810	24	6N	15W
Yuma 45	T	AMC# 369815	24	6N	15W
Yuma 46		AMC# 369816	24	6N	15W
Yuma 47		AMC# 369817	24	6N	15W
Yuma 48		AMC# 369818	24	6N	15W
Yuma 49		AMC# 369819	24	6N	15W
Yuma 50		AMC# 369820	25	6N	15W
Yuma 51		AMC# 369821	25	6N	15W
Yuma 52		AMC# 369822	25	6N	15W
Yuma 53		AMC# 369823	25	6N	15W
Yuma 54		AMC# 369824	25	6N	15W
Yuma 55	L	AMC# 369825	25	6N	15W

RECEIVED  
 STATE OF ARIZONA  
 PHOENIX, ARIZONA  
 JUN 11 10 20

Yuma 56	AMC# 369826	25	6N	15W
Yuma 57	AMC# 369827	26	6N	15W
Yuma 58	AMC# 369828	26	6N	15W
Yuma 59	AMC# 369829	26	6N	15W
Yuma 60	AMC# 369830	26	6N	15W
Yuma 61	AMC# 369831	26	6N	15W
Yuma 62	AMC# 369832	26	6N	15W
Yuma 63	AMC# 369833	26	6N	15W
Yuma 64	AMC# 369834	26	6N	15W
Yuma 65	AMC# 369835	23	6N	15W
Yuma 66	AMC# 369836	23	6N	15W
Yuma 67	AMC# 369837	23	6N	15W
Yuma 68	AMC# 369838	23	6N	15W
Yuma 69	AMC# 369839	23	6N	15W
<b>Sub-Total: 45</b>				
<b>North Yuma</b>				
North Yuma #11	AMC# 371331	19	6N	14W
North Yuma #12	AMC# 371332	19	6N	14W
North Yuma #13	AMC# 371333	19	6N	14W
North Yuma #14	AMC# 371334	19	6N	14W
<b>Sub-Total: 4</b>				
<b>SE YUMA</b>				
SE YUMA #18	AMC378854	36	6N	15W
SE YUMA #19	AMC378855	31	6N	14W
SE YUMA #20	AMC378856	31	6N	14W
SE YUMA #21	AMC378857	31	6N	14W
SE YUMA #22	AMC378858	31	6N	14W
SE YUMA #23	AMC378859	31	6N	14W
SE YUMA #24	AMC378860	31	6N	14W
SE YUMA #31	AMC378867	31	6N	14W
SE YUMA #32	AMC378868	31	6N	14W
SE YUMA #33	AMC378869	31	6N	14W
SE YUMA #34	AMC378870	31	6N	14W
SE YUMA #35	AMC378871	31	6N	14W
SE YUMA #36	AMC378872	31	6N	14W
SE YUMA #37	AMC378873	31	6N	14W
SE YUMA #38	AMC378874	31	6N	14W
SE YUMA #53	AMC378889	32	6N	14W

RECEIVED  
 M.A. STINEBAUGH  
 016 JUL 11 10:20 AM  
 PHOENIX, AZ

SE YUMA #54	AMC378890	32	6N	14W
SE YUMA #55	AMC378891	32	6N	14W
SE YUMA #56	AMC378892	32	6N	14W
SE YUMA #67	AMC378903	32	6N	14W
SE YUMA #68	AMC378904	32	6N	14W
SE YUMA #69	AMC378905	29	6N	14W
SE YUMA #70	AMC378906	29	6N	14W
SE YUMA #71	AMC378907	29	6N	14W
SE YUMA #72	AMC378908	29	6N	14W
SE YUMA #73	AMC378909	29	6N	14W
SE YUMA #74	AMC378910	29	6N	14W
SE YUMA #75	AMC378911	29	6N	14W
SE YUMA #76	AMC378912	20	6N	14W
SE YUMA #77	AMC378913	20	6N	14W
SE YUMA #78	AMC378914	20	6N	14W
SE YUMA #81	AMC378917	32	6N	14W
SE YUMA #82	AMC378918	32	6N	14W
SE YUMA #83	AMC378919	32	6N	14W
SE YUMA #84	AMC378920	29	6N	14W
SE YUMA #85	AMC378921	29	6N	14W
SE YUMA #86	AMC378922	29	6N	14W
SE YUMA #87	AMC378923	29	6N	14W
SE YUMA #88	AMC378924	29	6N	14W
SE YUMA #89	AMC378925	29	6N	14W
SE YUMA #90	AMC378926	29	6N	14W
SE YUMA #91	AMC378927	29	6N	14W
SE YUMA #92	AMC378928	20	6N	14W
SE YUMA #93	AMC378929	20	6N	14W
SE YUMA #94	AMC378930	28	6N	14W
SE YUMA #95	AMC378931	28	6N	14W
SE YUMA #96	AMC378932	28	6N	14W
SE YUMA #104	AMC378940	28	6N	14W
SE YUMA #105	AMC378941	33	6N	14W
SE YUMA #106	AMC378942	33	6N	14W
<b>Subtotal: 50</b>				



SE YUMA Staked in 2015				RHC	BLM
SE YUMA #57	AMC435106	32	6N	14W	
SE YUMA #58	AMC435107	32	6N	14W	
SE YUMA #59	AMC435108	32	6N	14W	
SE YUMA #60	AMC435109	32	6N	14W	
SE YUMA #61	AMC435110	32	6N	14W	
SE YUMA #62	AMC435111	32	6N	14W	
SE YUMA #63	AMC435112	32	6N	14W	
SE YUMA #64	AMC435113	32	6N	14W	
SE YUMA #65	AMC435114	32	6N	14W	
SE YUMA #66	AMC435115	32	6N	14W	
SE YUMA #79	AMC435116	32	6N	14W	
SE YUMA #80	AMC435117	32	6N	14W	
SE YUMA #97	AMC435118	32	6N	14W	
SE YUMA #98	AMC435119	32	6N	14W	
SE YUMA #99	AMC435120	32	6N	14W	
SE YUMA #100	AMC435121	32	6N	14W	
SE YUMA #101	AMC435122	32	6N	14W	
SE YUMA #102	AMC435123	32	6N	14W	
SE YUMA #103	AMC435124	32	6N	14W	
SE YUMA #107	AMC435125	32	6N	14W	
SE YUMA #108	AMC435126	32	6N	14W	
SE YUMA #109	AMC435127	32	6N	14W	
SE YUMA #114	AMC435128	32	6N	14W	
SE YUMA #115	AMC435129	32	6N	14W	
SE YUMA #116	AMC435130	32	6N	14W	
SE YUMA #117	AMC435131	32	6N	14W	
SE YUMA #118	AMC435132	32	6N	14W	
SE YUMA #119	AMC435133	32	6N	14W	
SE YUMA #120	AMC435134	32	6N	14W	
SE YUMA #121	AMC435135	32	6N	14W	
SE YUMA #122	AMC435136	32	6N	14W	
SE YUMA #123	AMC435137	32	6N	14W	

SE YUMA #46	r AMC435476	31	6N	14W
SE YUMA #47	AMC435477	31	6N	14W
SE YUMA #48	AMC435478	31	6N	14W
SE YUMA #49	L AMC435479	31	6N	14W
SE YUMA #130	T AMC435480	31	6N	14W
SE YUMA #131	AMC435481	31	6N	14W
SE YUMA #132	AMC435482	6	5N	14W
SE YUMA #133	AMC435483	6	5N	14W
SE YUMA #134	AMC435484	6	5N	14W
SE YUMA #135	AMC435485	31	6N	14W
SE YUMA #136	AMC435486	32	6N	14W
SE YUMA #137	AMC435487	32	6N	14W
SE YUMA #138	AMC435488	32	6N	14W
SE YUMA #139	AMC435489	5	5N	14W
SE YUMA #140	AMC435490	5	5N	14W
SE YUMA #141	AMC435491	5	5N	14W
SE YUMA #142	AMC435492	5	5N	14W
SE YUMA #143	AMC435493	5	5N	14W
SE YUMA #144	AMC435494	5	5N	14W
SE YUMA #145	AMC435495	32	6N	14W
SE YUMA #146	AMC435496	32	6N	14W
SE YUMA #147	AMC435497	32	6N	14W
SE YUMA #148	AMC435498	32	6N	14W
SE YUMA #149	L AMC435499	32	6N	14W
<b>SUB-TOTAL: 56</b>				
<b>Grand Total: 249 mining claims</b>				

RECEIVED  
BLM AUSTIN OFFICE  
2016 JUL 11 P 2:01  
PHOENIX, ARIZONA

MagmaChem Exploration  
PO Box 950  
Sonoita, AZ 85637

RECEIVED  
BUREAU OF LAND MANAGEMENT  
2015 JUL 11 P 2:06  
PHOENIX, ARIZONA



1000



85004

U.S. POSTAGE  
PAID  
SONOITA, AZ  
85637  
JUL 07 16  
AMOUNT

**\$1.15**

R2304W119435-03

Bureau of Land Management  
Arizona State Office  
One North Central Ave, Ste 800  
Phoenix AZ 85004-4427

**United States Department of the Interior**  
**Bureau of Land Management**  
 DIV OF LANDS, MINRLS & ENERGY  
 ONE N CENTRAL AVE  
 PHOENIX, AZ 85004 -4427  
 Phone: 602-417-9200

Receipt

No: 3604297

<b>Transaction #:</b> 3707721	
<b>Date of Transaction:</b> 07/12/2016	
CUSTOMER:	
MAGMACHEM EXPLORATION INC PO BOX 950 SONOITA, AZ 85637-0950 US	

LINE #	QTY	DESCRIPTION	REMARKS	UNIT PRICE	TOTAL
1	1.00	LOCATABLE MINERALS / MINING CLAIMS- NOT NEW-UNADJUD, ONE AUTH NO. ONLY / MINING CLAIM MONEY RECEIVED <b>CASES: AMC349474/\$38595.00</b>	MAINT FEE 2017 / 249	- n/a -	38595.00
<b>TOTAL:</b>					<b>\$38,595.00</b>

PAYMENT INFORMATION					
1	AMOUNT:	38595.00	POSTMARKED:	07/07/2016	
	TYPE:	CHECK	RECEIVED:	07/11/2016	
	CHECK NO:	3607			
	NAME:	MAGMACHEM EXPLORATION INC PO BOX 950 SONOITA AZ 85637-0950 US			

REMARKS

This receipt was generated by the automated BLM Collections and Billing System and is a paper representation of a portion of the official electronic record contained therein.

349474  
 357503  
 357542  
 358943  
 357198  
 356883  
 369783 357117  
 371321 358943  
 378795 360012  
 369846

**MAINTENANCE FEE PAYMENT**

Claimant Name: Magma Chem Exploration  
 Address: PO Box 950  
 City: Scottsdale State: AZ Zip: 85637  
 Telephone: 520-668-4890  
 E-mail address: mgchem@aol.com  
 Signature: [Handwritten Signature]

RECEIVED  
 BLM ARIZONA OFFICE  
 2015 AUG 17 P 3:37  
 PHOENIX, ARIZONA  
 BLM  
 Date  
 Stamp

Check here if this is a change of address.

LINE NO.	AMC NUMBER	CLAIM/SITE NAME	COUNTY RECORDER DATA (If available)	TWP	RNG	SEC
1						
2						
3						
4		<u>See Attached</u>				
5						
6		<u>193 claims @ \$155</u>				
7		<u>= \$29,915.00</u>				
8						
9						
10						

List additional claims on Form MCF114.

No. of Claims\*: 193 x \$155 = \$29,915.00  
 Check No: 3509 Init. AA  
 Receipt No.: 3370294  
 For BLM Use Only

**Bureau of Land Management**  
**Arizona State Office**  
[www.blm.gov/az/](http://www.blm.gov/az/)

\* \$155 per lode mining claim, mill site, or tunnel site; and \$155 for each 20 acres or portion thereof for each placer mining claim.

Form: MCF112  
 Revised July 2014

ENTERED  
 AUG 21 2015  
 BY: [Handwritten Signature]

This form is available from the **Arizona Geological Survey** and may be reproduced.

Claims  
ON THE YUMA PROPERTY, LA PAZ COUNTY, ARIZONA

RECEIVED  
BLM AZ STATE OFFICE  
2015 AUG 17 P 3:37

Claim Name	BLM Serial No.	Sec	Twp	Range
<b>Fiddes Claims</b>				
FOUR OR MORE#1	AMC#349474	30	6N	14W
FOUR OR MORE#2	AMC#349475	30	6N	14W
FOUR OR MORE#3	AMC#349476	30	6N	14W
FOUR OR MORE#4	AMC#349477	19	6N	14W
FOUR OR MORE#5	AMC#349478	19	6N	14W
FOUR OR MORE#6	AMC#349479	19	6N	14W
<b>Sub-Total: 6</b>				
<b>Merrill Palmer Claims</b>				
MP#1	AMC#357503	19	6N	14W
MP#2	AMC#357504	24	6N	15W
MP#3	AMC#357542	24	6N	15W
MP#4	AMC#357543	24	6N	15W
MP#5	AMC#358952	30	6N	14W
MP#6	AMC#358953	30	6N	14W
MP#7	AMC#358954	30	6N	14W
MP#8	AMC#358955	30	6N	14W
MP#9	AMC#358956	30	6N	14W
MP#10	AMC#358957	30	6N	14W
MP#11	AMC#358958	30	6N	14W
MP#12	AMC#358959	25	6N	15W
MP#13	AMC#358960	25	6N	15W
MP#14	AMC#358961	25	6N	15W
MP#15	AMC#358962	25	6N	15W
MP#16	AMC#358963	25	6N	15W
MP#17	AMC#358964	25	6N	15W
MP#18	AMC#358965	25	6N	15W
MP#19	AMC#358966	25	6N	15W
MP#20	AMC#358967	25	6N	15W
MP#21	AMC#358968	25	6N	15W
MP#22	AMC#358969	25	6N	15W
MP#23	AMC#358970	25	6N	15W
<b>Sub-Total: 23</b>				

<b>King Claims</b>				
KING#1	AMC#357198	30	6N	14W
KING#2	AMC#357199	30	6N	14W
KING#3	AMC#357200	30	6N	14W
KING#4	AMC#357201	30	6N	14W
KING#5	AMC#357202	30	6N	14W
KING#6	AMC#357505	19	6N	14W
KING#7	AMC#357506	30	6N	14W
KING#8	AMC#358944	19	6N	14W
KING#9	AMC#358945	19	6N	14W
KING#10	AMC#358946	19	6N	14W
KING#11	AMC#358947	19	6N	14W
KING#12	AMC#358948	19	6N	14W
KING#13	AMC#358949	19	6N	14W
KING#14	AMC#358950	19	6N	14W
KING#15	AMC#358951	19	6N	14W
<b>Sub-Total: 15</b>				
<b>Black Jack Claims</b>				
BLACK JACK#1	AMC#356883	30	6N	14W
BLACK JACK#2	AMC#356909	29	6N	14W
BLACK JACK#3	AMC#357117	29	6N	14W
BLACK JACK#4	AMC#357118	29	6N	14W
BLACK JACK#5	AMC#358943	29	6N	14W
BJ #6	AMC#360012	29	6N	14W
BJ #7	AMC#360013	29	6N	14W
BJ #8	AMC#360014	29	6N	14W
<b>Sub-Total: 3</b>				

PHOENIX, ARIZONA

2015 AUG 17 P 3:37

RECEIVED  
BLM MANAGEMENT OFFICE

Yuma King				
Yuma 108	AMC# 369846	30	6N	14W
Yuma 109	AMC# 369847	30	6N	14W
Yuma 110	AMC# 369848	30	6N	14W
Yuma 111	AMC# 369849	30	6N	14W
Yuma 112	AMC# 369850	30	6N	14W
Yuma 113	AMC# 369851	30	6N	14W
Yuma 114	AMC# 369852	30	6N	14W
Yuma 115	AMC# 369853	30	6N	14W
Yuma 116	AMC# 369854	30	6N	14W
Yuma 117	AMC# 369855	30	6N	14W
Yuma 118	AMC# 369856	30	6N	14W
Yuma 119	AMC# 369857	30	6N	14W
Yuma 120	AMC# 369858	30	6N	14W
Yuma 121	AMC# 369859	29	6N	14W
Yuma 122	AMC# 369860	29	6N	14W
Yuma 123	AMC# 369861	29	6N	14W
Yuma 124	AMC# 369862	29	6N	14W
Yuma 125	AMC# 369863	29	6N	14W
Yuma 126	AMC# 369864	29	6N	14W
Yuma 1	AMC# 369865	20	6N	14W
Yuma 2	AMC# 369866	20	6N	14W
Yuma 3	AMC# 369867	20	6N	14W
Yuma 4	AMC# 369868	20	6N	14W
Yuma 5	AMC# 369869	20	6N	14W
Yuma 6	AMC# 369870	20	6N	14W
Yuma 7	AMC# 369871	20	6N	14W
Yuma 8	AMC# 369872	20	6N	14W
Yuma 9	AMC# 369873	20	6N	14W
Yuma 10	AMC# 369874	20	6N	14W
Yuma 11	AMC# 369875	20	6N	14W
Yuma 12	AMC# 369876	20	6N	14W
Yuma 13	AMC# 369877	20	6N	14W
Yuma 14	AMC# 369878	20	6N	14W
Yuma 15	AMC# 369879	19	6N	14W
Yuma 16	AMC# 369880	19	6N	14W
Yuma 17	AMC# 369881	19	6N	14W
Yuma 18	AMC# 369882	19	6N	14W

RECEIVED  
 2015 AUG 17 P 3:38  
 OFFICE

over



Yuma 19	AMC# 369883	19	6N	14W
Yuma 20	AMC# 369884	19	6N	14W
Yuma 21	AMC# 369885	19	6N	14W
Yuma 23	AMC# 369886	19	6N	14W
Yuma 22	AMC# 369887	19	6N	14W
<b>Sub-Total: 42</b>				
<b>Yuma Queen</b>				
Yuma 101B	AMC# 369787	25	6N	15W
Yuma 102	AMC# 369788	25	6N	15W
Yuma 103	AMC# 369789	25	6N	15W
Yuma 104	AMC# 369790	30	6N	14W
Yuma 105	AMC# 369791	30	6N	14W
Yuma 106	AMC# 369792	30	6N	14W
Yuma 107	AMC# 369793	30	6N	14W
Yuma 26	AMC# 369796	24	6N	15W
Yuma 27	AMC# 369797	24	6N	15W
Yuma 28	AMC# 369798	24	6N	15W
Yuma 31	AMC# 369801	24	6N	15W
Yuma 32	AMC# 369802	24	6N	15W
Yuma 33	AMC# 369803	24	6N	15W
Yuma 34	AMC# 369804	25	6N	15W
Yuma 35	AMC# 369805	25	6N	15W
Yuma 36	AMC# 369806	25	6N	15W
Yuma 37	AMC# 369807	24	6N	15W
Yuma 38	AMC# 369808	24	6N	15W
Yuma 39	AMC# 369809	24	6N	15W
Yuma 40	AMC# 369810	24	6N	15W
Yuma 45	AMC# 369815	24	6N	15W
Yuma 46	AMC# 369816	24	6N	15W
Yuma 47	AMC# 369817	24	6N	15W
Yuma 48	AMC# 369818	24	6N	15W
Yuma 49	AMC# 369819	24	6N	15W
Yuma 50	AMC# 369820	25	6N	15W
Yuma 51	AMC# 369821	25	6N	15W
Yuma 52	AMC# 369822	25	6N	15W
Yuma 53	AMC# 369823	25	6N	15W
Yuma 54	AMC# 369824	25	6N	15W

RECEIVED  
 BLM / NATURAL RESOURCES  
 2015 AUG 17 P 3:38

(over)

Yuma 55	AMC# 369825	25	6N	15W
Yuma 56	AMC# 369826	25	6N	15W
Yuma 57	AMC# 369827	26	6N	15W
Yuma 58	AMC# 369828	26	6N	15W
Yuma 59	AMC# 369829	26	6N	15W
Yuma 60	AMC# 369830	26	6N	15W
Yuma 61	AMC# 369831	26	6N	15W
Yuma 62	AMC# 369832	26	6N	15W
Yuma 63	AMC# 369833	26	6N	15W
Yuma 64	AMC# 369834	26	6N	15W
Yuma 65	AMC# 369835	23	6N	15W
Yuma 66	AMC# 369836	23	6N	15W
Yuma 67	AMC# 369837	23	6N	15W
Yuma 68	AMC# 369838	23	6N	15W
Yuma 69	AMC# 369839	23	6N	15W
<b>Sub-Total: 45</b>				
<b>North Yuma</b>				
North Yuma #11	AMC# 371331	19	6N	14W
North Yuma #12	AMC# 371332	19	6N	14W
North Yuma #13	AMC# 371333	19	6N	14W
North Yuma #14	AMC# 371334	19	6N	14W
<b>Sub-Total: 4</b>				
<b>SE YUMA</b>				
SE YUMA #18	AMC378854	36	6N	15W
SE YUMA #19	AMC378855	31	6N	14W
SE YUMA #20	AMC378856	31	6N	14W
SE YUMA #21	AMC378857	31	6N	14W
SE YUMA #22	AMC378858	31	6N	14W
SE YUMA #23	AMC378859	31	6N	14W
SE YUMA #24	AMC378860	31	6N	14W
SE YUMA #31	AMC378867	31	6N	14W
SE YUMA #32	AMC378868	31	6N	14W
SE YUMA #33	AMC378869	31	6N	14W
SE YUMA #34	AMC378870	31	6N	14W
SE YUMA #35	AMC378871	31	6N	14W
SE YUMA #36	AMC378872	31	6N	14W
SE YUMA #37	AMC378873	31	6N	14W
SE YUMA #38	AMC378874	31	6N	14W

RECEIVED  
 2015 AUG 17 P 3:38  
 BLM  
 ARIZONA

SE YUMA #53	AMC378889	32	6N	14W
SE YUMA #54	AMC378890	32	6N	14W
SE YUMA #55	AMC378891	32	6N	14W
SE YUMA #56	AMC378892	32	6N	14W
SE YUMA #67	AMC378903	32	6N	14W
SE YUMA #68	AMC378904	32	6N	14W
SE YUMA #69	AMC378905	29	6N	14W
SE YUMA #70	AMC378906	29	6N	14W
SE YUMA #71	AMC378907	29	6N	14W
SE YUMA #72	AMC378908	29	6N	14W
SE YUMA #73	AMC378909	29	6N	14W
SE YUMA #74	AMC378910	29	6N	14W
SE YUMA #75	AMC378911	29	6N	14W
SE YUMA #76	AMC378912	20	6N	14W
SE YUMA #77	AMC378913	20	6N	14W
SE YUMA #78	AMC378914	20	6N	14W
SE YUMA #81	AMC378917	32	6N	14W
SE YUMA #82	AMC378918	32	6N	14W
SE YUMA #83	AMC378919	32	6N	14W
SE YUMA #84	AMC378920	29	6N	14W
SE YUMA #85	AMC378921	29	6N	14W
SE YUMA #86	AMC378922	29	6N	14W
SE YUMA #87	AMC378923	29	6N	14W
SE YUMA #88	AMC378924	29	6N	14W
SE YUMA #89	AMC378925	29	6N	14W
SE YUMA #90	AMC378926	29	6N	14W
SE YUMA #91	AMC378927	29	6N	14W
SE YUMA #92	AMC378928	20	6N	14W
SE YUMA #93	AMC378929	20	6N	14W
SE YUMA #94	AMC378930	28	6N	14W
SE YUMA #95	AMC378931	28	6N	14W
SE YUMA #96	AMC378932	28	6N	14W
SE YUMA #104	AMC378940	28	6N	14W
SE YUMA #105	AMC378941	33	6N	14W
SE YUMA #106	AMC378942	33	6N	14W
<b>Subtotal: 50</b>				
<b>Grand Total: 193 mining claims</b>				

RECEIVED  
 BLM  
 2015 AUG 17 P 3:38  
 PHOENIX, ARIZONA

**United States Department of the Interior**  
**Bureau of Land Management**  
 LANDS/RECREATION & PLANNING  
 ONE N CENTRAL AVE  
 PHOENIX, AZ 85004 -2203  
 Phone: 602-417-9200

Receipt

No: 3370294

<b>Transaction #:</b> 3468453	
<b>Date of Transaction:</b> 08/18/2015	
CUSTOMER:	
MAGMACHEM EXPLORATION INC PO BOX 950 SONOITA, AZ 85637-0950 US	

LINE #	QTY	DESCRIPTION	REMARKS	UNIT PRICE	TOTAL
1	1.00	LOCATABLE MINERALS / MINING CLAIMS-NOT NEW-UNADJUD, ONE AUTH NO. ONLY / MINING CLAIM MONEY RECEIVED CASES: AMC349474/\$29915.00	MAINT FEE PYMNT (193) 2016	- n/a -	29915.00
<b>TOTAL:</b>					<b>\$29,915.00</b>

PAYMENT INFORMATION			
1	AMOUNT:	29915.00	POSTMARKED: 08/12/2015
	TYPE:	CHECK	RECEIVED: 08/17/2015
	CHECK NO:	3509	
	NAME:	MAGMACHEM EXPLORATION INC PO BOX 950 SONOITA AZ 85637-0950 US	

REMARKS

This receipt was generated by the automated BLM Collections and Billing System and is a paper representation of a portion of the official electronic record contained therein.

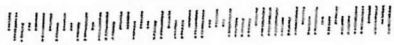
FIRST CLASS

FIRST CLASS

FIRST CLASS

FIRST CLASS

FIRST CLASS



1000



85004

U.S. POSTAGE  
PAID  
SONOITA, AZ  
85637  
AUG 12 15  
AMOUNT  
**\$1.20**  
R2304W119414-05

Magma Chem  
PO Box 950  
Sonoita AZ 85637

**First Class Mail**  
**First Class Mail**

RECEIVED  
BLM  
2015 AUG 17 P 3:37  
PHOENIX, ARIZONA

Bureau of Land Management  
AZ State Office  
One North Central Ave, Ste 800  
Phoenix AZ 85004-4427

FIRST CLASS

FIRST CLASS

FIRST CLASS

FIRST CLASS

FIRST CLASS

FIRST CLASS

FIRST CLASS

FIRST CLASS

FIRST CLASS

FIRST CLASS

FIRST CLASS

FIRST CLASS

3 58943 349474  
 360012 356883  
 369783 356909  
 369846 357117  
 371321 357198  
 378795 357503  
 357542

**MAINTENANCE FEE PAYMENT**

Claimant Name: Magma Chem Exploration  
 Address: PO Box 950  
 City: Sonora State: AZ Zip: 85637  
 Telephone: 520-455-4698  
 E-mail address: lmc@mcg.com  
 Signature: [Handwritten Signature]

BLM Date Stamp  
 RECEIVED  
 BLM AZ STATE OFFICE  
 PHOENIX, ARIZONA  
 2014 AUG 20 P 2:17

Check here if this is a change of address.

LINE NO.	AMC NUMBER	CLAIM/SITE NAME	COUNTY RECORDER DATA (If available)	TW	RNG	SEC
1						
2						
3						
4		See Attached				
5						
6		193 claims @ \$155 =				
7		\$29,915.00				
8						
9						
10						

List additional claims on Form MCF114.

**Bureau of Land Management**  
**Arizona State Office**  
[www.blm.gov/az/](http://www.blm.gov/az/)

No. of Claims: 193 x \$140 = \$29,915.00  
 Check No: 3332 Init. 155 [Signature]  
 Receipt No.: 3107987  
 For BLM Use Only

Form: MCF112  
 Revised July 2009

This form is available from the **Arizona Department of Mines and Mineral Resources** and may be reproduced.

ENTERED  
 AUG 28 2014  
 BY: RE

Claims  
ON THE YUMA PROPERTY, LA PAZ COUNTY, ARIZONA

RECEIVED  
 BLM AZ STATE OFFICE  
 2014 AUG 22  
 PHOENIX, ARIZONA

Claim Name	BLM Serial No.	Sec	Twp	Range
<b>Fiddes Claims</b>				
FOUR OR MORE#1	AMC#349474	30	6N	14W
FOUR OR MORE#2	AMC#349475	30	6N	14W
FOUR OR MORE#3	AMC#349476	30	6N	14W
FOUR OR MORE#4	AMC#349477	19	6N	14W
FOUR OR MORE#5	AMC#349478	19	6N	14W
FOUR OR MORE#6	AMC#349479	19	6N	14W
<b>Sub-Total: 6</b>				
<b>Merrill Palmer Claims</b>				
MP#1	AMC#357503	19	6N	14W
MP#2	AMC#357504	24	6N	15W
MP#3	AMC#357542	24	6N	15W
MP#4	AMC#357543	24	6N	15W
MP#5	AMC#358952	30	6N	14W
MP#6	AMC#358953	30	6N	14W
MP#7	AMC#358954	30	6N	14W
MP#8	AMC#358955	30	6N	14W
MP#9	AMC#358956	30	6N	14W
MP#10	AMC#358957	30	6N	14W
MP#11	AMC#358958	30	6N	14W
MP#12	AMC#358959	25	6N	15W
MP#13	AMC#358960	25	6N	15W
MP#14	AMC#358961	25	6N	15W
MP#15	AMC#358962	25	6N	15W
MP#16	AMC#358963	25	6N	15W
MP#17	AMC#358964	25	6N	15W
MP#18	AMC#358965	25	6N	15W
MP#19	AMC#358966	25	6N	15W
MP#20	AMC#358967	25	6N	15W
MP#21	AMC#358968	25	6N	15W
MP#22	AMC#358969	25	6N	15W
MP#23	AMC#358970	25	6N	15W
<b>Sub-Total: 23</b>				

King Claims				
KING#1	AMC#357198	30	6N	14W
KING#2	AMC#357199	30	6N	14W
KING#3	AMC#357200	30	6N	14W
KING#4	AMC#357201	30	6N	14W
KING#5	AMC#357202	30	6N	14W
KING#6	AMC#357505	19	6N	14W
KING#7	AMC#357506	30	6N	14W
KING#8	AMC#358944	19	6N	14W
KING#9	AMC#358945	19	6N	14W
KING#10	AMC#358946	19	6N	14W
KING#11	AMC#358947	19	6N	14W
KING#12	AMC#358948	19	6N	14W
KING#13	AMC#358949	19	6N	14W
KING#14	AMC#358950	19	6N	14W
KING#15	AMC#358951	19	6N	14W
<b>Sub-Total: 15</b>				
Black Jack Claims				
BLACK JACK#1	AMC#356883	30	6N	14W
BLACK JACK#2	AMC#356909	29	6N	14W
BLACK JACK#3	AMC#357117	29	6N	14W
BLACK JACK#4	AMC#357118	29	6N	14W
BLACK JACK#5	AMC#358943	29	6N	14W
BJ #6	AMC#360012	29	6N	14W
BJ #7	AMC#360013	29	6N	14W
BJ #8	AMC#360014	29	6N	14W
<b>Sub-Total: 8</b>				

RECEIVED  
 BLM AZ STATE OFFICE  
 2014 AUG 20 P 2:17  
 PHOENIX, ARIZONA



Yuma King				
Yuma 108	AMC# 369846	30	6N	14W
Yuma 109	AMC# 369847	30	6N	14W
Yuma 110	AMC# 369848	30	6N	14W
Yuma 111	AMC# 369849	30	6N	14W
Yuma 112	AMC# 369850	30	6N	14W
Yuma 113	AMC# 369851	30	6N	14W
Yuma 114	AMC# 369852	30	6N	14W
Yuma 115	AMC# 369853	30	6N	14W
Yuma 116	AMC# 369854	30	6N	14W
Yuma 117	AMC# 369855	30	6N	14W
Yuma 118	AMC# 369856	30	6N	14W
Yuma 119	AMC# 369857	30	6N	14W
Yuma 120	AMC# 369858	30	6N	14W
Yuma 121	AMC# 369859	29	6N	14W
Yuma 122	AMC# 369860	29	6N	14W
Yuma 123	AMC# 369861	29	6N	14W
Yuma 124	AMC# 369862	29	6N	14W
Yuma 125	AMC# 369863	29	6N	14W
Yuma 126	AMC# 369864	29	6N	14W
Yuma 1	AMC# 369865	20	6N	14W
Yuma 2	AMC# 369866	20	6N	14W
Yuma 3	AMC# 369867	20	6N	14W
Yuma 4	AMC# 369868	20	6N	14W
Yuma 5	AMC# 369869	20	6N	14W
Yuma 6	AMC# 369870	20	6N	14W
Yuma 7	AMC# 369871	20	6N	14W
Yuma 8	AMC# 369872	20	6N	14W
Yuma 9	AMC# 369873	20	6N	14W
Yuma 10	AMC# 369874	20	6N	14W
Yuma 11	AMC# 369875	20	6N	14W
Yuma 12	AMC# 369876	20	6N	14W
Yuma 13	AMC# 369877	20	6N	14W
Yuma 14	AMC# 369878	20	6N	14W
Yuma 15	AMC# 369879	19	6N	14W
Yuma 16	AMC# 369880	19	6N	14W
Yuma 17	AMC# 369881	19	6N	14W
Yuma 18	AMC# 369882	19	6N	14W

RECEIVED  
 PHOENIX ARIZONA  
 20th AUG 2011

Yuma 19	AMC# 369883	19	6N	14W
Yuma 20	AMC# 369884	19	6N	14W
Yuma 21	AMC# 369885	19	6N	14W
Yuma 23	AMC# 369886	19	6N	14W
Yuma 22	AMC# 369887	19	6N	14W
<b>Sub-Total: 42</b>				
<b>Yuma Queen</b>				
Yuma 101B	AMC# 369787	25	6N	15W
Yuma 102	AMC# 369788	25	6N	15W
Yuma 103	AMC# 369789	25	6N	15W
Yuma 104	AMC# 369790	30	6N	14W
Yuma 105	AMC# 369791	30	6N	14W
Yuma 106	AMC# 369792	30	6N	14W
Yuma 107	AMC# 369793	30	6N	14W
Yuma 26	AMC# 369796	24	6N	15W
Yuma 27	AMC# 369797	24	6N	15W
Yuma 28	AMC# 369798	24	6N	15W
Yuma 31	AMC# 369801	24	6N	15W
Yuma 32	AMC# 369802	24	6N	15W
Yuma 33	AMC# 369803	24	6N	15W
Yuma 34	AMC# 369804	25	6N	15W
Yuma 35	AMC# 369805	25	6N	15W
Yuma 36	AMC# 369806	25	6N	15W
Yuma 37	AMC# 369807	24	6N	15W
Yuma 38	AMC# 369808	24	6N	15W
Yuma 39	AMC# 369809	24	6N	15W
Yuma 40	AMC# 369810	24	6N	15W
Yuma 45	AMC# 369815	24	6N	15W
Yuma 46	AMC# 369816	24	6N	15W
Yuma 47	AMC# 369817	24	6N	15W
Yuma 48	AMC# 369818	24	6N	15W
Yuma 49	AMC# 369819	24	6N	15W
Yuma 50	AMC# 369820	25	6N	15W
Yuma 51	AMC# 369821	25	6N	15W
Yuma 52	AMC# 369822	25	6N	15W
Yuma 53	AMC# 369823	25	6N	15W
Yuma 54	AMC# 369824	25	6N	15W

BLM AREA RECEIVED OFFICE  
 2011 AUG 20  
 PHOENIX, ARIZONA

Yuma 55	AMC# 369825	25	6N	15W
Yuma 56	AMC# 369826	25	6N	15W
Yuma 57	AMC# 369827	26	6N	15W
Yuma 58	AMC# 369828	26	6N	15W
Yuma 59	AMC# 369829	26	6N	15W
Yuma 60	AMC# 369830	26	6N	15W
Yuma 61	AMC# 369831	26	6N	15W
Yuma 62	AMC# 369832	26	6N	15W
Yuma 63	AMC# 369833	26	6N	15W
Yuma 64	AMC# 369834	26	6N	15W
Yuma 65	AMC# 369835	23	6N	15W
Yuma 66	AMC# 369836	23	6N	15W
Yuma 67	AMC# 369837	23	6N	15W
Yuma 68	AMC# 369838	23	6N	15W
Yuma 69	AMC# 369839	23	6N	15W
<b>Sub-Total: 45</b>				
<b>North Yuma</b>				
North Yuma #11	AMC# 371331	19	6N	14W
North Yuma #12	AMC# 371332	19	6N	14W
North Yuma #13	AMC# 371333	19	6N	14W
North Yuma #14	AMC# 371334	19	6N	14W
<b>Sub-Total: 4</b>				
<b>SE YUMA</b>				
SE YUMA #18	AMC378854	36	6N	15W
SE YUMA #19	AMC378855	31	6N	14W
SE YUMA #20	AMC378856	31	6N	14W
SE YUMA #21	AMC378857	31	6N	14W
SE YUMA #22	AMC378858	31	6N	14W
SE YUMA #23	AMC378859	31	6N	14W
SE YUMA #24	AMC378860	31	6N	14W
SE YUMA #31	AMC378867	31	6N	14W
SE YUMA #32	AMC378868	31	6N	14W
SE YUMA #33	AMC378869	31	6N	14W
SE YUMA #34	AMC378870	31	6N	14W
SE YUMA #35	AMC378871	31	6N	14W
SE YUMA #36	AMC378872	31	6N	14W
SE YUMA #37	AMC378873	31	6N	14W
SE YUMA #38	AMC378874	31	6N	14W

SE YUMA #53	AMC378889	32	6N	14W
SE YUMA #54	AMC378890	32	6N	14W
SE YUMA #55	AMC378891	32	6N	14W
SE YUMA #56	AMC378892	32	6N	14W
SE YUMA #67	AMC378903	32	6N	14W
SE YUMA #68	AMC378904	32	6N	14W
SE YUMA #69	AMC378905	29	6N	14W
SE YUMA #70	AMC378906	29	6N	14W
SE YUMA #71	AMC378907	29	6N	14W
SE YUMA #72	AMC378908	29	6N	14W
SE YUMA #73	AMC378909	29	6N	14W
SE YUMA #74	AMC378910	29	6N	14W
SE YUMA #75	AMC378911	29	6N	14W
SE YUMA #76	AMC378912	20	6N	14W
SE YUMA #77	AMC378913	20	6N	14W
SE YUMA #78	AMC378914	20	6N	14W
SE YUMA #81	AMC378917	32	6N	14W
SE YUMA #82	AMC378918	32	6N	14W
SE YUMA #83	AMC378919	32	6N	14W
SE YUMA #84	AMC378920	29	6N	14W
SE YUMA #85	AMC378921	29	6N	14W
SE YUMA #86	AMC378922	29	6N	14W
SE YUMA #87	AMC378923	29	6N	14W
SE YUMA #88	AMC378924	29	6N	14W
SE YUMA #89	AMC378925	29	6N	14W
SE YUMA #90	AMC378926	29	6N	14W
SE YUMA #91	AMC378927	29	6N	14W
SE YUMA #92	AMC378928	20	6N	14W
SE YUMA #93	AMC378929	20	6N	14W
SE YUMA #94	AMC378930	28	6N	14W
SE YUMA #95	AMC378931	28	6N	14W
SE YUMA #96	AMC378932	28	6N	14W
SE YUMA #104	AMC378940	28	6N	14W
SE YUMA #105	AMC378941	33	6N	14W
SE YUMA #106	AMC378942	33	6N	14W
<b>Subtotal: 50</b>				
<b>Grand Total: 193 mining claims</b>				

PHOENIX  
 2014 AUG 20 P 2:17  
 RECEIVED

**United States Department of the Interior  
Bureau of Land Management**

LANDS/RECREATION & PLANNING

ONE N CENTRAL AVE  
PHOENIX, AZ 85004 -2203

Phone: 602-417-9200

Receipt

No: 3107987

<b>Transaction #:</b> 3199651	
<b>Date of Transaction:</b> 08/21/2014	
<b>CUSTOMER:</b>	
MAGMACHEM EXPLORATION INC PO BOX 950 SONOITA, AZ 85637-0950 US	

LINE #	QTY	DESCRIPTION	REMARKS	UNIT PRICE	TOTAL
1	1.00	LOCATABLE MINERALS / MINING CLAIMS-NOT NEW-UNADJUD, ONE AUTH NO. ONLY / MINING CLAIM MONEY RECEIVED CASES: AMC349474/\$29915.00	MAINT FEE PYMNT (193) 2015	- n/a -	29915.00
<b>TOTAL:</b>					<b>\$29,915.00</b>

PAYMENT INFORMATION			
1	AMOUNT:	29915.00	POSTMARKED: 08/19/2014
	TYPE:	CHECK	RECEIVED: 08/20/2014
	CHECK NO:	3332	
	NAME:	MAGMACHEM EXPLORATION INC PO BOX 950 SONOITA AZ 85637-0950 US	

REMARKS

This receipt was generated by the automated BLM Collections and Billing System and is a paper representation of a portion of the official electronic record contained therein.

Lead Files for Merrill Palmer - ~~1st~~ Prints for 2014

AMC 349474

AMC 357503

AMC 357542

AMC 358943

AMC 357502

AMC 356909

AMC 356883

AMC 357117

AMC 360012

AMC 369846

AMC 369783

AMC 371321

AMC 378795

**MAINTENANCE FEE PAYMENT**

Claimant Name: RARE GREEN, Inc.  
 Address: 5380 Highlands Drive  
 City: Longmont State: CO Zip: 80503  
 Telephone: (303) 684-6644  
 E-mail address: ncox1090@com  
 Signature: [Handwritten Signature]

Check here if this is a change of address.

BLM Date Stamp  
 PHOENIX, ARIZONA  
 2013 AUG - 8 A 9:36  
 RECEIVED  
 BLM AZ STATE OFFICE

LINE NO.	AMC NUMBER	CLAIM/SITE NAME	COUNTY RECORDER DATA (If available)	TWP	RNG	SEC
1						
2						
3		See attached Schedule				
4						
5						
6		320 claims	0.50 / 40 each			
7			= 544,800			xx
8						
9						
10						

List additional claims on Form MCF114.

Bureau of Land Management  
 Arizona State Office  
 www.blm.gov/az/

No. of Claims: 320 x \$140 = \$44,800.00  
 Check No: 1117 Init. AH  
 Receipt No.: 2851239  
 For BLM Use Only

Form: MCF112  
 Revised July 2009

This form is available from the Arizona Department of Mines and Mineral Resources and may be reproduced.

ENTERED INTO COMPUTER  
 AUG 14 2013

## Schedule A

### Description of the Property

RECEIVED  
 BLM AZ STATE OFFICE  
 2013 AUG - 8 A  
 PHOENIX, ARIZONA

Part I – 320 Unpatented Federal Lode Mining Claims owned/controlled by Rare Earth Green, Inc. on the Yuma King Property, located in the mining districts known variously as the Ellsworth or Harcuvar or Harquahaha districts, Township 6 North, Ranges 14 & 15 West, G&SR Meridian, in La Paz County, Arizona State BLM District Management Office, Arizona, more particularly described as follows:

Claim Name	BLM Serial No.	Sec	Twp	Range
<b>Fiddes Claims</b>				
FOUR OR MORE#1	AMC#349474	30	6N	14W
FOUR OR MORE#2	AMC#349475	30	6N	14W
FOUR OR MORE#3	AMC#349476	30	6N	14W
FOUR OR MORE#4	AMC#349477	19	6N	14W
FOUR OR MORE#5	AMC#349478	19	6N	14W
FOUR OR MORE#6	AMC#349479	19	6N	14W
<b>Sub-Total: 6</b>				
<b>Merrill Palmer Claims</b>				
MP#1	AMC#357503	19	6N	14W
MP#2	AMC#357504	24	6N	15W
MP#3	AMC#357542	24	6N	15W
MP#4	AMC#357543	24	6N	15W
MP#5	AMC#358952	30	6N	14W
MP#6	AMC#358953	30	6N	14W
MP#7	AMC#358954	30	6N	14W
MP#8	AMC#358955	30	6N	14W
MP#9	AMC#358956	30	6N	14W
MP#10	AMC#358957	30	6N	14W
MP#11	AMC#358958	30	6N	14W
MP#12	AMC#358959	25	6N	15W
MP#13	AMC#358960	25	6N	15W
MP#14	AMC#358961	25	6N	15W

57



MP#15	AMC#358962	25	6N	15W
MP#16	AMC#358963	25	6N	15W
MP#17	AMC#358964	25	6N	15W
MP#18	AMC#358965	25	6N	15W
MP#19	AMC#358966	25	6N	15W
MP#20	AMC#358967	25	6N	15W
MP#21	AMC#358968	25	6N	15W
MP#22	AMC#358969	25	6N	15W
MP#23	AMC#358970	25	6N	15W
<b>Sub-Total: 23</b>				
<b>King Claims</b>				
KING#1	AMC#357198	30	6N	14W
KING#2	AMC#357199	30	6N	14W
KING#3	AMC#357200	30	6N	14W
KING#4	AMC#357201	30	6N	14W
KING#5	AMC#357202	30	6N	14W
KING#6	AMC#357505	19	6N	14W
KING#7	AMC#357506	30	6N	14W
KING#8	AMC#358944	19	6N	14W
KING#9	AMC#358945	19	6N	14W
KING#10	AMC#358946	19	6N	14W
KING#11	AMC#358947	19	6N	14W
KING#12	AMC#358948	19	6N	14W
KING#13	AMC#358949	19	6N	14W
KING#14	AMC#358950	19	6N	14W
KING#15	AMC#358951	19	6N	14W
<b>Sub-Total: 15</b>				
<b>Black Jack Claims</b>				
BLACK JACK#1	AMC#356883	30	6N	14W
BLACK JACK#2	AMC#356909	29	6N	14W
BLACK JACK#3	AMC#357117	29	6N	14W
BLACK JACK#4	AMC#357118	29	6N	14W
BLACK JACK#5	AMC#358943	29	6N	14W
BJ #6	AMC#360012	29	6N	14W
BJ #7	AMC#360013	29	6N	14W
BJ #8	AMC#360014	29	6N	14W
<b>Sub-Total: 8</b>				

RECEIVED  
 BLM AZ STATE OFFICE  
 37

<b>Yuma King</b>				
Yuma 108	AMC# 369846	30	6N	14W
Yuma 109	AMC# 369847	30	6N	14W
Yuma 110	AMC# 369848	30	6N	14W
Yuma 111	AMC# 369849	30	6N	14W
Yuma 112	AMC# 369850	30	6N	14W
Yuma 113	AMC# 369851	30	6N	14W
Yuma 114	AMC# 369852	30	6N	14W
Yuma 115	AMC# 369853	30	6N	14W
Yuma 116	AMC# 369854	30	6N	14W
Yuma 117	AMC# 369855	30	6N	14W
Yuma 118	AMC# 369856	30	6N	14W
Yuma 119	AMC# 369857	30	6N	14W
Yuma 120	AMC# 369858	30	6N	14W
Yuma 121	AMC# 369859	29	6N	14W
Yuma 122	AMC# 369860	29	6N	14W
Yuma 123	AMC# 369861	29	6N	14W
Yuma 124	AMC# 369862	29	6N	14W
Yuma 125	AMC# 369863	29	6N	14W
Yuma 126	AMC# 369864	29	6N	14W
Yuma 1	AMC# 369865	20	6N	14W
Yuma 2	AMC# 369866	20	6N	14W
Yuma 3	AMC# 369867	20	6N	14W
Yuma 4	AMC# 369868	20	6N	14W
Yuma 5	AMC# 369869	20	6N	14W
Yuma 6	AMC# 369870	20	6N	14W
Yuma 7	AMC# 369871	20	6N	14W
Yuma 8	AMC# 369872	20	6N	14W
Yuma 9	AMC# 369873	20	6N	14W
Yuma 10	AMC# 369874	20	6N	14W
Yuma 11	AMC# 369875	20	6N	14W
Yuma 12	AMC# 369876	20	6N	14W
Yuma 13	AMC# 369877	20	6N	14W
Yuma 14	AMC# 369878	20	6N	14W
Yuma 15	AMC# 369879	19	6N	14W
Yuma 16	AMC# 369880	19	6N	14W
Yuma 17	AMC# 369881	19	6N	14W
Yuma 18	AMC# 369882	19	6N	14W

PHOENIX, ARIZONA

RECEIVED  
BLM AZ STATE OFFICE

ST

Yuma 19	AMC# 369883	19	6N	14W
Yuma 20	AMC# 369884	19	6N	14W
Yuma 21	AMC# 369885	19	6N	14W
Yuma 23	AMC# 369886	19	6N	14W
Yuma 22	AMC# 369887	19	6N	14W
<b>Sub-Total: 42</b>				
<b>Yuma Queen</b>				
Yuma 98	AMC# 369783	23	6N	15W
Yuma 99	AMC# 369784	23	6N	15W
Yuma 100	AMC# 369785	23	6N	15W
Yuma 101	AMC# 369786	23	6N	15W
Yuma 101B	AMC# 369787	25	6N	15W
Yuma 102	AMC# 369788	25	6N	15W
Yuma 103	AMC# 369789	25	6N	15W
Yuma 104	AMC# 369790	30	6N	14W
Yuma 105	AMC# 369791	30	6N	14W
Yuma 106	AMC# 369792	30	6N	14W
Yuma 107	AMC# 369793	30	6N	14W
Yuma 24	AMC# 369794	19	6N	14W
Yuma 25	AMC# 369795	19	6N	14W
Yuma 26	AMC# 369796	24	6N	15W
Yuma 27	AMC# 369797	24	6N	15W
Yuma 28	AMC# 369798	24	6N	15W
Yuma 29	AMC# 369799	24	6N	15W
Yuma 30	AMC# 369800	24	6N	15W
Yuma 31	AMC# 369801	24	6N	15W
Yuma 32	AMC# 369802	24	6N	15W
Yuma 33	AMC# 369803	24	6N	15W
Yuma 34	AMC# 369804	25	6N	15W
Yuma 35	AMC# 369805	25	6N	15W
Yuma 36	AMC# 369806	25	6N	15W
Yuma 37	AMC# 369807	24	6N	15W
Yuma 38	AMC# 369808	24	6N	15W
Yuma 39	AMC# 369809	24	6N	15W
Yuma 40	AMC# 369810	24	6N	15W
Yuma 41	AMC# 369811	24	6N	15W
Yuma 42	AMC# 369812	24	6N	15W
Yuma 43	AMC# 369813	24	6N	15W

PHOENIX, ARIZONA

RECEIVED  
BLM AZ STATE OFFICE

DT

Yuma 44	AMC# 369814	24	6N	15W
Yuma 45	AMC# 369815	24	6N	15W
Yuma 46	AMC# 369816	24	6N	15W
Yuma 47	AMC# 369817	24	6N	15W
Yuma 48	AMC# 369818	24	6N	15W
Yuma 49	AMC# 369819	24	6N	15W
Yuma 50	AMC# 369820	25	6N	15W
Yuma 51	AMC# 369821	25	6N	15W
Yuma 52	AMC# 369822	25	6N	15W
Yuma 53	AMC# 369823	25	6N	15W
Yuma 54	AMC# 369824	25	6N	15W
Yuma 55	AMC# 369825	25	6N	15W
Yuma 56	AMC# 369826	25	6N	15W
Yuma 57	AMC# 369827	26	6N	15W
Yuma 58	AMC# 369828	26	6N	15W
Yuma 59	AMC# 369829	26	6N	15W
Yuma 60	AMC# 369830	26	6N	15W
Yuma 61	AMC# 369831	26	6N	15W
Yuma 62	AMC# 369832	26	6N	15W
Yuma 63	AMC# 369833	26	6N	15W
Yuma 64	AMC# 369834	26	6N	15W
Yuma 65	AMC# 369835	23	6N	15W
Yuma 66	AMC# 369836	23	6N	15W
Yuma 67	AMC# 369837	23	6N	15W
Yuma 68	AMC# 369838	23	6N	15W
Yuma 69	AMC# 369839	23	6N	15W
Yuma 70	AMC# 369840	23	6N	15W
Yuma 71	AMC# 369841	23	6N	15W
Yuma 72	AMC# 369842	23	6N	15W
Yuma 73	AMC# 369843	23	6N	15W
Yuma 74	AMC# 369844	23	6N	15W
Yuma 75	AMC# 369845	23	6N	15W
<b>Sub-Total:</b> 63				
<b>North Yuma</b>				
North Yuma #1	AMC# 371321	20	6N	14W
North Yuma #2	AMC# 371322	20	6N	14W
North Yuma #3	AMC# 371323	17	6N	14W
North Yuma #4	AMC# 371324	17	6N	14W
North Yuma #5	AMC# 371325	17	6N	14W

2013 AUG - 8 A 9:37

RECEIVED  
BLMAZ STATE OFFICE

North Yuma #6	AMC# 371326	17	6N	14W
North Yuma #7	AMC# 371327	18	6N	14W
North Yuma #8	AMC# 371328	18	6N	14W
North Yuma #9	AMC# 371329	18	6N	14W
North Yuma #10	AMC# 371330	18	6N	14W
North Yuma #11	AMC# 371331	19	6N	14W
North Yuma #12	AMC# 371332	19	6N	14W
North Yuma #13	AMC# 371333	19	6N	14W
North Yuma #14	AMC# 371334	19	6N	14W
North Yuma #15	AMC# 371335	18	6N	14W
North Yuma #16	AMC# 371336	18	6N	14W
North Yuma #17	AMC# 371337	18	6N	14W
North Yuma #18	AMC# 371338	18	6N	14W
North Yuma #19	AMC# 371339	18	6N	14W
North Yuma #20	AMC# 371340	18	6N	14W
North Yuma #21	AMC# 371341	18	6N	14W
North Yuma #22	AMC# 371342	18	6N	14W
North Yuma #23	AMC# 371343	19	6N	14W
North Yuma #24	AMC# 371344	19	6N	14W
<b>Sub-Total: 24</b>				
<b>NORTHWEST YUMA</b>				
NORTHWEST YUMA #1	AMC378795	23	6N	15W
NORTHWEST YUMA #2	AMC378796	23	6N	15W
NORTHWEST YUMA #3	AMC378797	14	6N	15W
NORTHWEST YUMA #4	AMC378798	14	6N	15W
NORTHWEST YUMA #5	AMC378799	14	6N	15W
NORTHWEST YUMA #6	AMC378800	14	6N	15W
NORTHWEST YUMA #7	AMC378801	14	6N	15W
NORTHWEST YUMA #8	AMC378802	14	6N	15W
NORTHWEST YUMA #9	AMC378803	14	6N	15W
NORTHWEST YUMA #10	AMC378804	14	6N	15W
NORTHWEST YUMA #11	AMC378805	23	6N	15W
NORTHWEST YUMA #12	AMC378806	23	6N	15W
NORTHWEST YUMA #13	AMC378807	23	6N	15W
NORTHWEST YUMA #14	AMC378808	23	6N	15W
NORTHWEST YUMA #15	AMC378809	14	6N	15W
NORTHWEST YUMA #16	AMC378810	14	6N	15W
NORTHWEST YUMA #17	AMC378811	14	6N	15W
NORTHWEST YUMA #18	AMC378812	14	6N	15W

RECEIVED  
 BLM AZ STATE OFFICE

5

NORTHWEST YUMA #19	AMC378813	13	6N	15W
NORTHWEST YUMA #20	AMC378814	13	6N	15W
NORTHWEST YUMA #21	AMC378815	13	6N	15W
NORTHWEST YUMA #22	AMC378816	13	6N	15W
NORTHWEST YUMA #23	AMC378817	24	6N	15W
NORTHWEST YUMA #24	AMC378818	24	6N	15W
NORTHWEST YUMA #25	AMC378819	24	6N	15W
NORTHWEST YUMA #26	AMC378820	24	6N	15W
NORTHWEST YUMA #27	AMC378821	13	6N	15W
NORTHWEST YUMA #28	AMC378822	13	6N	15W
NORTHWEST YUMA #29	AMC378823	13	6N	15W
NORTHWEST YUMA #30	AMC378824	13	6N	15W
NORTHWEST YUMA #31	AMC378825	13	6N	15W
NORTHWEST YUMA #32	AMC378826	13	6N	15W
NORTHWEST YUMA #33	AMC378827	13	6N	15W
NORTHWEST YUMA #34	AMC378828	13	6N	15W
NORTHWEST YUMA #35	AMC378829	24	6N	15W
NORTHWEST YUMA #36	AMC378830	24	6N	15W
NORTHWEST YUMA #37	AMC378831	19	6N	14W
NORTHWEST YUMA #38	AMC378832	19	6N	14W
NORTHWEST YUMA #39	AMC378833	18	6N	14W
NORTHWEST YUMA #40	AMC378834	18	6N	14W
NORTHWEST YUMA #41	AMC378835	18	6N	14W
NORTHWEST YUMA #42	AMC378836	18	6N	14W
<b>Subtotal: 42</b>				
<b>SE YUMA</b>				
SE YUMA #1	AMC378837	36	6N	15W
SE YUMA #18	AMC378854	36	6N	15W
SE YUMA #19	AMC378855	31	6N	14W
SE YUMA #20	AMC378856	31	6N	14W
SE YUMA #21	AMC378857	31	6N	14W
SE YUMA #22	AMC378858	31	6N	14W
SE YUMA #23	AMC378859	31	6N	14W
SE YUMA #24	AMC378860	31	6N	14W
SE YUMA #25	AMC378861	31	6N	14W
SE YUMA #26	AMC378862	31	6N	14W
SE YUMA #27	AMC378863	31	6N	14W
SE YUMA #28	AMC378864	31	6N	14W
SE YUMA #29	AMC378865	31	6N	14W

2012 AUG - 8 A P: 37

RECEIVED  
BLM AZ STATE OFFICE

*RS*

SE YUMA #30	AMC378866	31	6N	14W
SE YUMA #31	AMC378867	31	6N	14W
SE YUMA #32	AMC378868	31	6N	14W
SE YUMA #33	AMC378869	31	6N	14W
SE YUMA #34	AMC378870	31	6N	14W
SE YUMA #35	AMC378871	31	6N	14W
SE YUMA #36	AMC378872	31	6N	14W
SE YUMA #37	AMC378873	31	6N	14W
SE YUMA #38	AMC378874	31	6N	14W
SE YUMA #39	AMC378875	31	6N	14W
SE YUMA #40	AMC378876	31	6N	14W
SE YUMA #41	AMC378877	31	6N	14W
SE YUMA #42	AMC378878	31	6N	14W
SE YUMA #43	AMC378879	31	6N	14W
SE YUMA #44	AMC378880	31	6N	14W
SE YUMA #45	AMC378881	31	6N	14W
SE YUMA #46	AMC378882	32	6N	14W
SE YUMA #47	AMC378883	32	6N	14W
SE YUMA #48	AMC378884	32	6N	14W
SE YUMA #49	AMC378885	32	6N	14W
SE YUMA #50	AMC378886	32	6N	14W
SE YUMA #51	AMC378887	32	6N	14W
SE YUMA #52	AMC378888	32	6N	14W
SE YUMA #53	AMC378889	32	6N	14W
SE YUMA #54	AMC378890	32	6N	14W
SE YUMA #55	AMC378891	32	6N	14W
SE YUMA #56	AMC378892	32	6N	14W
SE YUMA #57	AMC378893	32	6N	14W
SE YUMA #58	AMC378894	32	6N	14W
SE YUMA #59	AMC378895	32	6N	14W
SE YUMA #60	AMC378896	32	6N	14W
SE YUMA #61	AMC378897	32	6N	14W
SE YUMA #62	AMC378898	32	6N	14W
SE YUMA #63	AMC378899	32	6N	14W
SE YUMA #64	AMC378900	32	6N	14W
SE YUMA #65	AMC378901	32	6N	14W
SE YUMA #66	AMC378902	32	6N	14W
SE YUMA #67	AMC378903	32	6N	14W
SE YUMA #68	AMC378904	32	6N	14W
SE YUMA #69	AMC378905	29	6N	14W

2013 AUG - 8 A 9: 37

RECEIVED  
BLMAZ STATE OFFICE

65

SE YUMA #70	AMC378906	29	6N	14W
SE YUMA #71	AMC378907	29	6N	14W
SE YUMA #72	AMC378908	29	6N	14W
SE YUMA #73	AMC378909	29	6N	14W
SE YUMA #74	AMC378910	29	6N	14W
SE YUMA #75	AMC378911	29	6N	14W
SE YUMA #76	AMC378912	20	6N	14W
SE YUMA #77	AMC378913	20	6N	14W
SE YUMA #78	AMC378914	20	6N	14W
SE YUMA #79	AMC378915	32	6N	14W
SE YUMA #80	AMC378916	32	6N	14W
SE YUMA #81	AMC378917	32	6N	14W
SE YUMA #82	AMC378918	32	6N	14W
SE YUMA #83	AMC378919	32	6N	14W
SE YUMA #84	AMC378920	29	6N	14W
SE YUMA #85	AMC378921	29	6N	14W
SE YUMA #86	AMC378922	29	6N	14W
SE YUMA #87	AMC378923	29	6N	14W
SE YUMA #88	AMC378924	29	6N	14W
SE YUMA #89	AMC378925	29	6N	14W
SE YUMA #90	AMC378926	29	6N	14W
SE YUMA #91	AMC378927	29	6N	14W
SE YUMA #92	AMC378928	20	6N	14W
SE YUMA #93	AMC378929	20	6N	14W
SE YUMA #94	AMC378930	28	6N	14W
SE YUMA #95	AMC378931	28	6N	14W
SE YUMA #96	AMC378932	28	6N	14W
SE YUMA #97	AMC378933	28	6N	14W
SE YUMA #98	AMC378934	28	6N	14W
SE YUMA #99	AMC378935	28	6N	14W
SE YUMA #100	AMC378936	28	6N	14W
SE YUMA #101	AMC378937	28	6N	14W
SE YUMA #102	AMC378938	32	6N	14W
SE YUMA #103	AMC378939	32	6N	14W
SE YUMA #104	AMC378940	28	6N	14W
SE YUMA #105	AMC378941	33	6N	14W
SE YUMA #106	AMC378942	33	6N	14W
SE YUMA #107	AMC378943	33	6N	14W
SE YUMA #108	AMC378944	33	6N	14W
SE YUMA #109	AMC378945	28	6N	14W

P.O. BOX 1000  
YUMA, ARIZONA

RECEIVED  
BLM AZ STATE OFFICE

27



SE YUMA #110	AMC378946	33	6N	14W
SE YUMA #111	AMC378947	33	6N	14W
SE YUMA #112	AMC378948	33	6N	14W
SE YUMA #113	AMC378949	33	6N	14W
<b>Subtotal: 97</b>				
<b>Grand Total: 320 mining claims</b>				

RECEIVED  
BLM AZ STATE OFFICE  
2013 AUG - 8 A 9: 37  
PHOENIX, ARIZONA

BT

# Rare Green



August 7, 2013

Bureau of Land Management

Arizona State Office

One North Central Avenue

Suite 800

Phoenix, AZ 85004-4427

Via fedex air bill number: 8768 8686 3824

RECEIVED  
BLM AZ STATE OFFICE  
2013 AUG - 8 A 9:36  
PHOENIX, ARIZONA

Payment of Maintenance Fees

Dear Gentlemen/Susie Cruz:

Attached is check number 1117 for filing the 2013-2014 maintenance fees for 320 Mining Claims by Merrill Palmer/Rare Green located in La Paz County, Arizona with Form MCF112 and attached schedule of claims.

Please return the receipt acknowledging this to our address on the letterhead. I have included an envelope for the return mail.

Thanks.

Neil A. Cox

00024

00028

**FedEx** *NEW Package*  
Express *US Airbill*

FedEx Tracking Number **8768 8686 3824**

Form ID No. **0215**

MUR 1

Recipient's Copy

RECIPIENT: PEEL HERE

**1 From** *This portion can be removed for Recipient's records.*

Date 8/7/13 FedEx Tracking Number 876886863824

Sender's Name Neil Cox Phone 303 684-6444

Company RARE GREEN INC

Address 5380 HIGHLANDS DR Dept./Floor/Suite/Room \_\_\_\_\_

City LONGMONT State CO ZIP 80503-8013

**2 Your Internal Billing Reference**

**3 To**

Recipient's Name SUSIE CRUZ Phone 602 417 9528

Company US Dept of the Interior / BLM


Address ONE North Central Av HOLD Weekday  
FedEx location address REQUIRED. NOT available for FedEx First Overnight.

We cannot deliver to P.O. boxes or P.O. ZIP codes. Dept./Floor/Suite/Room \_\_\_\_\_

Address Suite # 800 HOLD Saturday  
FedEx location address REQUIRED. Available ONLY for FedEx Priority Overnight and FedEx 2Day to select locations.

Use this line for the HOLD location address or for continuation of your shipping address.

City PHOENIX State AZ ZIP 85004-4427  
0440310556



8768 8686 3824

**4 Express Package Service** \*To most locations.  
NOTE: Service order has changed. Please select carefully.

Packages up to 150 lbs.  
For packages over 150 lbs., use the new  
FedEx Express Freight US Airbill.

Next Business Day	2 or 3 Business Days
<input type="checkbox"/> <b>FedEx First Overnight</b> Earliest next business morning delivery to select locations. Friday shipments will be delivered on Monday unless SATURDAY Delivery is selected.	<input type="checkbox"/> <b>NEW FedEx 2Day A.M.</b> Second business morning.* Saturday Delivery NOT available.
<input type="checkbox"/> <b>FedEx Priority Overnight</b> Next business morning.* Friday shipments will be delivered on Monday unless SATURDAY Delivery is selected.	<input type="checkbox"/> <b>FedEx 2Day</b> Second business afternoon.* Thursday shipments will be delivered on Monday unless SATURDAY Delivery is selected.
<input checked="" type="checkbox"/> <b>FedEx Standard Overnight</b> Next business afternoon.* Saturday Delivery NOT available.	<input type="checkbox"/> <b>FedEx Express Saver</b> Third business day.* Saturday Delivery NOT available.

**5 Packaging** \*Declared value limit \$500.

FedEx Envelope\*     FedEx Pak\*     FedEx Box     FedEx Tube     Other

**6 Special Handling and Delivery Signature Options**

**SATURDAY Delivery**  
NOT available for FedEx Standard Overnight, FedEx 2Day A.M., or FedEx Express Saver.

**No Signature Required**  
Package may be left without obtaining a signature for delivery.

**Direct Signature**  
Someone at recipient's address may sign for delivery. Fee applies.

**Indirect Signature**  
If no one is available at recipient's address, someone at a neighboring address may sign for delivery. For residential deliveries only. Fee applies.

**Does this shipment contain dangerous goods?**  
One box must be checked.

No     Yes As per attached Shipper's Declaration.     Yes Shipper's Declaration not required.     Dry Ice Dry ice, 9, UN 1845 \_\_\_\_\_ x \_\_\_\_\_ kg

Dangerous goods (including dry ice) cannot be shipped in FedEx packaging or placed in a FedEx Express Drop Box.     Cargo Aircraft Only

**7 Payment Bill to:** Enter FedEx Acct. No. or Credit Card No. below. Obtain recip Acct. No.

Sender Acct. No. in Section 1 will be billed.     Recipient     Third Party     Credit Card     Cash/Check

Total Packages \_\_\_\_\_ Total Weight \_\_\_\_\_ lbs.     Credit Card Auth. \_\_\_\_\_

\*Our liability is limited to \$100 unless you declare a higher value. See the current FedEx Service Guide for details.

fedex.com 1.800.GoFedEx 1.800.463.3339

fedex.com 1.800.GoFedEx 1.800.463.3339

# FedEx

For FedEx Express® Shipments Only

0024  
00028

**FedEx** NEW Package  
Express US Airbill

FedEx Tracking Number **8768 8686 3824**

Form ID No. **0215**

Recipient's Copy

**1 From** This portion can be removed for Recipient's records.  
 Date 8/7/13 FedEx Tracking Number 876886863824  
 Sender's Name Neil Cox Phone 303 684-6644  
 Company RARE GREEN INC  
 Address 5380 HIGHLANDS DR Dept./Floor/Suite/Room  
 City LONGMONT State CO ZIP 80503-8013

**2 Your Internal Billing Reference**

**3 To**  
 Recipient's Name SUSIE CRUZ Phone 602 417 9528  
 Company US Dept of Interior / BLM  
 Address ONE NORTH CENTRAL AV HOLD Weekday  
 We cannot deliver to P.O. boxes or P.O. ZIP codes. Dept./Floor/Suite/Room  
 Address Suite # 800 HOLD Saturday  
 Use this line for the HOLD location address or for combination of your shipping address.  
 City PHOENIX State AZ ZIP 85004-4427  
 0440310556



8768 8686 3824

**4 Express Package Service** \* To meet location. Packages up to 150 lbs.  
 NOTE: Service order has changed. Please select carefully. For packages over 150 lbs, use the new FedEx Express Freight US Airbill.

**Next Business Day**  **FedEx First Overnight** Earliest next business morning delivery to select locations. Friday shipments will be delivered on Monday unless SATURDAY Delivery is selected.  
 **FedEx Priority Overnight** Next business morning. \* Friday shipments will be delivered on Monday unless SATURDAY Delivery is selected.  
 **FedEx Standard Overnight** Next business afternoon. \* Saturday Delivery NOT available.

**2 or 3 Business Days**  
 **NEW FedEx 2Day A.M.** Second business morning. \* Saturday Delivery NOT available.  
 **FedEx 2Day** Second business afternoon. \* Thursday shipments will be delivered on Monday unless SATURDAY Delivery is selected.  
 **FedEx Express Saver** Third business day. \* Saturday Delivery NOT available.

**5 Packaging** \* Declared value limit \$200.  
 FedEx Envelope®  FedEx Pak®  FedEx Box  FedEx Tube  Other

**6 Special Handling and Delivery Signature Options**  
 **SATURDAY Delivery** NOT available for FedEx Standard Overnight, FedEx 2Day A.M., or FedEx Express Saver.  
 **No Signature Required** Package may be left without obtaining a signature for delivery.  
 **Direct Signature** Shipper's address may sign for delivery. Fee applies.  
 **Indirect Signature** If no one is available at recipient's address, someone at a neighboring address may sign for delivery. Fee applies for residential deliveries only. Fee applies.  
**Does this shipment contain dangerous goods?** (One box must be checked)  
 No  Yes As per attached Shipper's Declaration.  Yes Shipper's Declaration not attached.  Dry Ice Dry Ice, UN 1845 x \_\_\_\_\_ kg  
 Dangerous goods (including dry ice) cannot be shipped in FedEx packaging or placed in a FedEx Express Drop Box.  Cargo Aircraft Only

**7 Payment Bill to:** Enter FedEx Acct. No. or Credit Card No. below. Obtain receipt Acct. No.   
 Sender Acct. No. in Section 7 (FedEx bill)  Recipient  Third Party  Credit Card  Cash/Check  
 Total Packages Total Weight \_\_\_\_\_ Credit Card Acct. \_\_\_\_\_  
 lbs.

\*Our liability is limited to \$100 unless you declare a higher value. See the current FedEx Service Guide for details.



Rev. Date 1/10 • Part #16214 • ©1994-2010 FedEx • PRINTED IN U.S.A. 5/05

Insert airbill here

fedex.com 1800.GoFedEx 1800.463.3339

fedex.com 1800.GoFedEx 1800.463.3339

**FedEx**  
Express

RECEIVED  
BLM AZ STATE OFFICE  
2013 AUG 8 9 36  
PHOENIX, ARIZONA

FedEx  
TRK# 0215 8768 8686 3824

THU - 08 AUG 3:00P  
STANDARD OVERNIGHT.

85004  
AZ-US  
PHX

XH ZSYA



Encl# 928579 07AUG13 FMLA 519C1/0909/93AB

*The World On Time.*

**Envelope**

RECEIVED  
BLM AZ STATE OFFICE  
2013 AUG - 8 A 9 38  
PHOENIX, ARIZONA

Align bottom of Peel and Stick Airbill here.

Rare Green

5380 HIGHLANDS DRIVE  
LONGMONT, CO. 80503

Attn:

Susie CRUZ

---

---

RECEIVED  
BLMAZ STATE OFFICE  
2013 AUG - 8 A 9 36  
PHOENIX, ARIZONA

**United States Department of the Interior**  
**Bureau of Land Management**  
 LANDS/RECREATION & PLANNING  
 ONE N CENTRAL AVE  
 PHOENIX, AZ 85004 -2203  
 Phone: 602-417-9200

Receipt

No: 2851239

<b>Transaction #:</b> 2936972	
<b>Date of Transaction:</b> 08/09/2013	
<b>CUSTOMER:</b>	
RARE GREEN INC 5380 HIGHLANDS DR LONGMONT, CO 80503-8013 US	

LINE #	QTY	DESCRIPTION	REMARKS	UNIT PRICE	TOTAL
1	1.00	LOCATABLE MINERALS / MINING CLAIMS-NOT NEW-UNADJUD, ONE AUTH NO. ONLY / MINING CLAIM MONEY RECEIVED CASES: AMC349474/\$44800.00	MAINT FEE PYMNT (320) 2014	- n/a -	44800.00
<b>TOTAL:</b>					<b>\$44,800.00</b>

PAYMENT INFORMATION			
1	AMOUNT:	44800.00	POSTMARKED: 08/07/2013
	TYPE:	CHECK	RECEIVED: 08/08/2013
	CHECK NO:	1117	
	NAME:	RARE GREEN INC 5380 HIGHLANDS DR LONGMONT CO 80503-8013 US	

REMARKS

This receipt was generated by the automated BLM Collections and Billing System and is a paper representation of a portion of the official electronic record contained therein.

AMC 349474  
 356883  
 356909  
 357117  
 357198

357503  
 357542  
 358943  
 360012

369783  
 369846  
 371321  
 378795

**MAINTENANCE FEE PAYMENT**

Claimant Name: Rare Green, Inc.  
 Address: 5380 Highlands DR.  
 City: Longmont State: CO Zip: 80503  
 Telephone: (303) 684 6644  
 E-mail address: ncox1@aol.com  
 Signature: [Handwritten Signature]

RECEIVED  
 B.L.M. AZ STATE OFFICE  
 PHOENIX, AZ  
 2012 JUL 23 A 11: 15  
 BLM  
 Date  
 Stamp

Check here if this is a change of address.

LINE NO.	AMC NUMBER	CLAIM/SITE NAME	COUNTY RECORDER DATA (If available)	TWP	RNG	SEC
1						
2						
3		(see attached schedule)				
4		320 Lode Claims @ \$140 = \$44,800				
5						
6						
7						
8						
9						
10						

List additional claims on Form MCF114.

Bureau of Land Management  
 Arizona State Office  
[www.blm.gov/az/](http://www.blm.gov/az/)

No. of Claims: 320 x \$140 = \$44,800.00  
 Check No: 1046 Init. A.A.  
 Receipt No.: 2613620  
 For BLM Use Only

Form: MCF112  
 Revised July 2009

This form is available from the Arizona Department of Mines and Mineral Resources and may be reproduced.

July 18, 2012

ENTERED INTO COMPUTER ALL LODE CLAIMS  
 JUL 24 2012 PB ALL 320 CLAIMS ARE  
 20.66 ACRES EACH PB



# Rare Green



July 18, 2011

Bureau of Land Management

Arizona State Office

One North Central Avenue

Suite 800

Phoenix, AZ 85004-4427

Via fedex air bill number: 8768 8686 3868

Payment of Maintenance Fees

Dear Susy Cruz:

We are submitting (\$44,800) for filing the 2012-2013 maintenance fees for 320 claims owned by Merrill Palmer (see list attached) with Rare Green, Inc.'s check number 1046. Please return the materials with the BLM "filed" stamp to the undersigned at the address on this letterhead.

Thanks.

A handwritten signature in black ink, appearing to read 'Neil A. Cox', written in a cursive style.

Neil A. Cox

303-684-6644

RECEIVED  
BLM, AZ STATE OFFICE  
2012 JUL 23 A 11: 15  
PHOENIX, AZ

**EXHIBIT A**

To Mineral Lease Effective August 1, 2011  
 Between Merrill Palmer and Rare Green, Inc.

**Identification of Lands and Rights contained in the "Property" as defined in the Lease.**

Part I – 320 Unpatented Federal Lode Mining Claims owned/controlled by Lessor on the Yuma King Property, located in the mining districts known variously as the Ellsworth or Harcuvar or Harquahaha districts, Township 6 North, Ranges 14 & 15 West, G&SR Meridian, in La Paz County, Arizona State BLM District Management Office, Arizona, more particularly described as follows:

RECEIVED  
 D.L.M. AZ STATE OFFICE  
 2012 JUL 20  
 PHOENIX, AZ

Claim Name	BLM Serial No.	Sec	Twp	Range
<b>Fiddes Claims</b>				
FOUR OR MORE#1	AMC#349474	30	6N	14W
FOUR OR MORE#2	AMC#349475	30	6N	14W
FOUR OR MORE#3	AMC#349476	30	6N	14W
FOUR OR MORE#4	AMC#349477	19	6N	14W
FOUR OR MORE#5	AMC#349478	19	6N	14W
FOUR OR MORE#6	AMC#349479	19	6N	14W
<b>Sub-Total: 6</b>				
<b>Merrill Palmer Claims</b>				
MP#1	AMC#357503	19	6N	14W
MP#2	AMC#357504	24	6N	15W
MP#3	AMC#357542	24	6N	15W
MP#4	AMC#357543	24	6N	15W
MP#5	AMC#358952	30	6N	14W
MP#6	AMC#358953	30	6N	14W
MP#7	AMC#358954	30	6N	14W
MP#8	AMC#358955	30	6N	14W
MP#9	AMC#358956	30	6N	14W
MP#10	AMC#358957	30	6N	14W
MP#11	AMC#358958	30	6N	14W
MP#12	AMC#358959	25	6N	15W
MP#13	AMC#358960	25	6N	15W
MP#14	AMC#358961	25	6N	15W

*MP* *504* *Jan*

MP#15	AMC#358962	25	6N	15W
MP#16	AMC#358963	25	6N	15W
MP#17	AMC#358964	25	6N	15W
MP#18	AMC#358965	25	6N	15W
MP#19	AMC#358966	25	6N	15W
MP#20	AMC#358967	25	6N	15W
MP#21	AMC#358968	25	6N	15W
MP#22	AMC#358969	25	6N	15W
MP#23	AMC#358970	25	6N	15W
<b>Sub-Total: 23</b>				
<b>King Claims</b>				
KING#1	AMC#357198	30	6N	14W
KING#2	AMC#357199	30	6N	14W
KING#3	AMC#357200	30	6N	14W
KING#4	AMC#357201	30	6N	14W
KING#5	AMC#357202	30	6N	14W
KING#6	AMC#357505	19	6N	14W
KING#7	AMC#357506	30	6N	14W
KING#8	AMC#358944	19	6N	14W
KING#9	AMC#358945	19	6N	14W
KING#10	AMC#358946	19	6N	14W
KING#11	AMC#358947	19	6N	14W
KING#12	AMC#358948	19	6N	14W
KING#13	AMC#358949	19	6N	14W
KING#14	AMC#358950	19	6N	14W
KING#15	AMC#358951	19	6N	14W
<b>Sub-Total: 15</b>				
<b>Black Jack Claims</b>				
BLACK JACK#1	AMC#356883	30	6N	14W
BLACK JACK#2	AMC#356909	29	6N	14W
BLACK JACK#3	AMC#357117	29	6N	14W
BLACK JACK#4	AMC#357118	29	6N	14W
BLACK JACK#5	AMC#358943	29	6N	14W
BJ #6	AMC#360012	29	6N	14W
BJ #7	AMC#360013	29	6N	14W
BJ #8	AMC#360014	29	6N	14W
<b>Sub-Total: 8</b>				

RECEIVED  
 PHOENIX, AZ  
 JUL 23 11:15 AM '11

*ha*

<b>Yuma King</b>				
Yuma 108	AMC# 369846	30	6N	14W
Yuma 109	AMC# 369847	30	6N	14W
Yuma 110	AMC# 369848	30	6N	14W
Yuma 111	AMC# 369849	30	6N	14W
Yuma 112	AMC# 369850	30	6N	14W
Yuma 113	AMC# 369851	30	6N	14W
Yuma 114	AMC# 369852	30	6N	14W
Yuma 115	AMC# 369853	30	6N	14W
Yuma 116	AMC# 369854	30	6N	14W
Yuma 117	AMC# 369855	30	6N	14W
Yuma 118	AMC# 369856	30	6N	14W
Yuma 119	AMC# 369857	30	6N	14W
Yuma 120	AMC# 369858	30	6N	14W
Yuma 121	AMC# 369859	29	6N	14W
Yuma 122	AMC# 369860	29	6N	14W
Yuma 123	AMC# 369861	29	6N	14W
Yuma 124	AMC# 369862	29	6N	14W
Yuma 125	AMC# 369863	29	6N	14W
Yuma 126	AMC# 369864	29	6N	14W
Yuma 1	AMC# 369865	20	6N	14W
Yuma 2	AMC# 369866	20	6N	14W
Yuma 3	AMC# 369867	20	6N	14W
Yuma 4	AMC# 369868	20	6N	14W
Yuma 5	AMC# 369869	20	6N	14W
Yuma 6	AMC# 369870	20	6N	14W
Yuma 7	AMC# 369871	20	6N	14W
Yuma 8	AMC# 369872	20	6N	14W
Yuma 9	AMC# 369873	20	6N	14W
Yuma 10	AMC# 369874	20	6N	14W
Yuma 11	AMC# 369875	20	6N	14W
Yuma 12	AMC# 369876	20	6N	14W
Yuma 13	AMC# 369877	20	6N	14W
Yuma 14	AMC# 369878	20	6N	14W
Yuma 15	AMC# 369879	19	6N	14W
Yuma 16	AMC# 369880	19	6N	14W
Yuma 17	AMC# 369881	19	6N	14W
Yuma 18	AMC# 369882	19	6N	14W

RECEIVED  
 PHOENIX, AZ  
 STATE OFFICE  
 APR 25 2011

*msj*

Yuma 19	AMC# 369883	19	6N	14W
Yuma 20	AMC# 369884	19	6N	14W
Yuma 21	AMC# 369885	19	6N	14W
Yuma 23	AMC# 369886	19	6N	14W
Yuma 22	AMC# 369887	19	6N	14W
<b>Sub-Total: 42</b>				
<b>Yuma Queen</b>				
Yuma 98	AMC# 369783	23	6N	15W
Yuma 99	AMC# 369784	23	6N	15W
Yuma 100	AMC# 369785	23	6N	15W
Yuma 101	AMC# 369786	23	6N	15W
Yuma 101B	AMC# 369787	25	6N	15W
Yuma 102	AMC# 369788	25	6N	15W
Yuma 103	AMC# 369789	25	6N	15W
Yuma 104	AMC# 369790	30	6N	14W
Yuma 105	AMC# 369791	30	6N	14W
Yuma 106	AMC# 369792	30	6N	14W
Yuma 107	AMC# 369793	30	6N	14W
Yuma 24	AMC# 369794	19	6N	14W
Yuma 25	AMC# 369795	19	6N	14W
Yuma 26	AMC# 369796	24	6N	15W
Yuma 27	AMC# 369797	24	6N	15W
Yuma 28	AMC# 369798	24	6N	15W
Yuma 29	AMC# 369799	24	6N	15W
Yuma 30	AMC# 369800	24	6N	15W
Yuma 31	AMC# 369801	24	6N	15W
Yuma 32	AMC# 369802	24	6N	15W
Yuma 33	AMC# 369803	24	6N	15W
Yuma 34	AMC# 369804	25	6N	15W
Yuma 35	AMC# 369805	25	6N	15W
Yuma 36	AMC# 369806	25	6N	15W
Yuma 37	AMC# 369807	24	6N	15W
Yuma 38	AMC# 369808	24	6N	15W
Yuma 39	AMC# 369809	24	6N	15W
Yuma 40	AMC# 369810	24	6N	15W
Yuma 41	AMC# 369811	24	6N	15W
Yuma 42	AMC# 369812	24	6N	15W
Yuma 43	AMC# 369813	24	6N	15W

PHOENIX, AZ

RECEIVED  
D.M. AT STATE OFFICE

*W*

Yuma 44	AMC# 369814	24	6N	15W
Yuma 45	AMC# 369815	24	6N	15W
Yuma 46	AMC# 369816	24	6N	15W
Yuma 47	AMC# 369817	24	6N	15W
Yuma 48	AMC# 369818	24	6N	15W
Yuma 49	AMC# 369819	24	6N	15W
Yuma 50	AMC# 369820	25	6N	15W
Yuma 51	AMC# 369821	25	6N	15W
Yuma 52	AMC# 369822	25	6N	15W
Yuma 53	AMC# 369823	25	6N	15W
Yuma 54	AMC# 369824	25	6N	15W
Yuma 55	AMC# 369825	25	6N	15W
Yuma 56	AMC# 369826	25	6N	15W
Yuma 57	AMC# 369827	26	6N	15W
Yuma 58	AMC# 369828	26	6N	15W
Yuma 59	AMC# 369829	26	6N	15W
Yuma 60	AMC# 369830	26	6N	15W
Yuma 61	AMC# 369831	26	6N	15W
Yuma 62	AMC# 369832	26	6N	15W
Yuma 63	AMC# 369833	26	6N	15W
Yuma 64	AMC# 369834	26	6N	15W
Yuma 65	AMC# 369835	23	6N	15W
Yuma 66	AMC# 369836	23	6N	15W
Yuma 67	AMC# 369837	23	6N	15W
Yuma 68	AMC# 369838	23	6N	15W
Yuma 69	AMC# 369839	23	6N	15W
Yuma 70	AMC# 369840	23	6N	15W
Yuma 71	AMC# 369841	23	6N	15W
Yuma 72	AMC# 369842	23	6N	15W
Yuma 73	AMC# 369843	23	6N	15W
Yuma 74	AMC# 369844	23	6N	15W
Yuma 75	AMC# 369845	23	6N	15W
<b>Sub-Total: 63</b>				
<b>North Yuma</b>				
North Yuma #1	AMC# 371321	20	6N	14W
North Yuma #2	AMC# 371322	20	6N	14W
North Yuma #3	AMC# 371323	17	6N	14W
North Yuma #4	AMC# 371324	17	6N	14W
North Yuma #5	AMC# 371325	17	6N	14W

RECEIVED  
STATE OFF  
2012 JUL 23  
A 11:15  
YUMA, AZ

*MIT*

*me*

North Yuma #6	AMC# 371326	17	6N	14W
North Yuma #7	AMC# 371327	18	6N	14W
North Yuma #8	AMC# 371328	18	6N	14W
North Yuma #9	AMC# 371329	18	6N	14W
North Yuma #10	AMC# 371330	18	6N	14W
North Yuma #11	AMC# 371331	19	6N	14W
North Yuma #12	AMC# 371332	19	6N	14W
North Yuma #13	AMC# 371333	19	6N	14W
North Yuma #14	AMC# 371334	19	6N	14W
North Yuma #15	AMC# 371335	18	6N	14W
North Yuma #16	AMC# 371336	18	6N	14W
North Yuma #17	AMC# 371337	18	6N	14W
North Yuma #18	AMC# 371338	18	6N	14W
North Yuma #19	AMC# 371339	18	6N	14W
North Yuma #20	AMC# 371340	18	6N	14W
North Yuma #21	AMC# 371341	18	6N	14W
North Yuma #22	AMC# 371342	18	6N	14W
North Yuma #23	AMC# 371343	19	6N	14W
North Yuma #24	AMC# 371344	19	6N	14W
<b>Sub-Total: 24</b>				
<b>NORTHWEST YUMA</b>				
NORTHWEST YUMA #1	AMC378795	23	6N	15W
NORTHWEST YUMA #2	AMC378796	23	6N	15W
NORTHWEST YUMA #3	AMC378797	14	6N	15W
NORTHWEST YUMA #4	AMC378798	14	6N	15W
NORTHWEST YUMA #5	AMC378799	14	6N	15W
NORTHWEST YUMA #6	AMC378800	14	6N	15W
NORTHWEST YUMA #7	AMC378801	14	6N	15W
NORTHWEST YUMA #8	AMC378802	14	6N	15W
NORTHWEST YUMA #9	AMC378803	14	6N	15W
NORTHWEST YUMA #10	AMC378804	14	6N	15W
NORTHWEST YUMA #11	AMC378805	23	6N	15W
NORTHWEST YUMA #12	AMC378806	23	6N	15W
NORTHWEST YUMA #13	AMC378807	23	6N	15W
NORTHWEST YUMA #14	AMC378808	23	6N	15W
NORTHWEST YUMA #15	AMC378809	14	6N	15W
NORTHWEST YUMA #16	AMC378810	14	6N	15W
NORTHWEST YUMA #17	AMC378811	14	6N	15W
NORTHWEST YUMA #18	AMC378812	14	6N	15W

RECEIVED  
 B.L.M. AZ STATE OFFICE  
 JUL 23 A

*W*

NORTHWEST YUMA #19	AMC378813	13	6N	15W
NORTHWEST YUMA #20	AMC378814	13	6N	15W
NORTHWEST YUMA #21	AMC378815	13	6N	15W
NORTHWEST YUMA #22	AMC378816	13	6N	15W
NORTHWEST YUMA #23	AMC378817	24	6N	15W
NORTHWEST YUMA #24	AMC378818	24	6N	15W
NORTHWEST YUMA #25	AMC378819	24	6N	15W
NORTHWEST YUMA #26	AMC378820	24	6N	15W
NORTHWEST YUMA #27	AMC378821	13	6N	15W
NORTHWEST YUMA #28	AMC378822	13	6N	15W
NORTHWEST YUMA #29	AMC378823	13	6N	15W
NORTHWEST YUMA #30	AMC378824	13	6N	15W
NORTHWEST YUMA #31	AMC378825	13	6N	15W
NORTHWEST YUMA #32	AMC378826	13	6N	15W
NORTHWEST YUMA #33	AMC378827	13	6N	15W
NORTHWEST YUMA #34	AMC378828	13	6N	15W
NORTHWEST YUMA #35	AMC378829	24	6N	15W
NORTHWEST YUMA #36	AMC378830	24	6N	15W
NORTHWEST YUMA #37	AMC378831	19	6N	14W
NORTHWEST YUMA #38	AMC378832	19	6N	14W
NORTHWEST YUMA #39	AMC378833	18	6N	14W
NORTHWEST YUMA #40	AMC378834	18	6N	14W
NORTHWEST YUMA #41	AMC378835	18	6N	14W
NORTHWEST YUMA #42	AMC378836	18	6N	14W
<b>Subtotal: 42</b>				
<b>SE YUMA</b>				
SE YUMA #1	AMC378837	36	6N	15W
SE YUMA #18	AMC378854	36	6N	15W
SE YUMA #19	AMC378855	31	6N	14W
SE YUMA #20	AMC378856	31	6N	14W
SE YUMA #21	AMC378857	31	6N	14W
SE YUMA #22	AMC378858	31	6N	14W
SE YUMA #23	AMC378859	31	6N	14W
SE YUMA #24	AMC378860	31	6N	14W
SE YUMA #25	AMC378861	31	6N	14W
SE YUMA #26	AMC378862	31	6N	14W
SE YUMA #27	AMC378863	31	6N	14W
SE YUMA #28	AMC378864	31	6N	14W
SE YUMA #29	AMC378865	31	6N	14W

RECEIVED  
 AZ STATE  
 PHOENIX, AZ  
 2012 JUL 23 AM 11:51

*me*



SE YUMA #30	AMC378866	31	6N	14W
SE YUMA #31	AMC378867	31	6N	14W
SE YUMA #32	AMC378868	31	6N	14W
SE YUMA #33	AMC378869	31	6N	14W
SE YUMA #34	AMC378870	31	6N	14W
SE YUMA #35	AMC378871	31	6N	14W
SE YUMA #36	AMC378872	31	6N	14W
SE YUMA #37	AMC378873	31	6N	14W
SE YUMA #38	AMC378874	31	6N	14W
SE YUMA #39	AMC378875	31	6N	14W
SE YUMA #40	AMC378876	31	6N	14W
SE YUMA #41	AMC378877	31	6N	14W
SE YUMA #42	AMC378878	31	6N	14W
SE YUMA #43	AMC378879	31	6N	14W
SE YUMA #44	AMC378880	31	6N	14W
SE YUMA #45	AMC378881	31	6N	14W
SE YUMA #46	AMC378882	32	6N	14W
SE YUMA #47	AMC378883	32	6N	14W
SE YUMA #48	AMC378884	32	6N	14W
SE YUMA #49	AMC378885	32	6N	14W
SE YUMA #50	AMC378886	32	6N	14W
SE YUMA #51	AMC378887	32	6N	14W
SE YUMA #52	AMC378888	32	6N	14W
SE YUMA #53	AMC378889	32	6N	14W
SE YUMA #54	AMC378890	32	6N	14W
SE YUMA #55	AMC378891	32	6N	14W
SE YUMA #56	AMC378892	32	6N	14W
SE YUMA #57	AMC378893	32	6N	14W
SE YUMA #58	AMC378894	32	6N	14W
SE YUMA #59	AMC378895	32	6N	14W
SE YUMA #60	AMC378896	32	6N	14W
SE YUMA #61	AMC378897	32	6N	14W
SE YUMA #62	AMC378898	32	6N	14W
SE YUMA #63	AMC378899	32	6N	14W
SE YUMA #64	AMC378900	32	6N	14W
SE YUMA #65	AMC378901	32	6N	14W
SE YUMA #66	AMC378902	32	6N	14W
SE YUMA #67	AMC378903	32	6N	14W
SE YUMA #68	AMC378904	32	6N	14W
SE YUMA #69	AMC378905	29	6N	14W

*ms Jnt*

*we*

SE YUMA #70	AMC378906	29	6N	14W
SE YUMA #71	AMC378907	29	6N	14W
SE YUMA #72	AMC378908	29	6N	14W
SE YUMA #73	AMC378909	29	6N	14W
SE YUMA #74	AMC378910	29	6N	14W
SE YUMA #75	AMC378911	29	6N	14W
SE YUMA #76	AMC378912	20	6N	14W
SE YUMA #77	AMC378913	20	6N	14W
SE YUMA #78	AMC378914	20	6N	14W
SE YUMA #79	AMC378915	32	6N	14W
SE YUMA #80	AMC378916	32	6N	14W
SE YUMA #81	AMC378917	32	6N	14W
SE YUMA #82	AMC378918	32	6N	14W
SE YUMA #83	AMC378919	32	6N	14W
SE YUMA #84	AMC378920	29	6N	14W
SE YUMA #85	AMC378921	29	6N	14W
SE YUMA #86	AMC378922	29	6N	14W
SE YUMA #87	AMC378923	29	6N	14W
SE YUMA #88	AMC378924	29	6N	14W
SE YUMA #89	AMC378925	29	6N	14W
SE YUMA #90	AMC378926	29	6N	14W
SE YUMA #91	AMC378927	29	6N	14W
SE YUMA #92	AMC378928	20	6N	14W
SE YUMA #93	AMC378929	20	6N	14W
SE YUMA #94	AMC378930	28	6N	14W
SE YUMA #95	AMC378931	28	6N	14W
SE YUMA #96	AMC378932	28	6N	14W
SE YUMA #97	AMC378933	28	6N	14W
SE YUMA #98	AMC378934	28	6N	14W
SE YUMA #99	AMC378935	28	6N	14W
SE YUMA #100	AMC378936	28	6N	14W
SE YUMA #101	AMC378937	28	6N	14W
SE YUMA #102	AMC378938	32	6N	14W
SE YUMA #103	AMC378939	32	6N	14W
SE YUMA #104	AMC378940	28	6N	14W
SE YUMA #105	AMC378941	33	6N	14W
SE YUMA #106	AMC378942	33	6N	14W
SE YUMA #107	AMC378943	33	6N	14W
SE YUMA #108	AMC378944	33	6N	14W
SE YUMA #109	AMC378945	28	6N	14W

RECEIVED  
 2011 JUL 23  
 14W  
 14W  
 14W  
 14W  
 14W

*na*

SE YUMA #110	AMC378946	33	6N	14W
SE YUMA #111	AMC378947	33	6N	14W
SE YUMA #112	AMC378948	33	6N	14W
SE YUMA #113	AMC378949	33	6N	14W
<b>Subtotal: 97</b>				
<b>Grand Total: 320 mining claims</b>				

Part II – Lessor’s Rights under Lease Purchase Agreement between Lessor and Robert and Candace Fiddes, dated February 22, 2003, and granting leasehold and purchase rights to those certain six unpatented mining claims located in the mining districts known variously as the Ellsworth or Harcuvar or Harquahaha districts, Township 6 North, Ranges 14 & 15 West, G&SR Meridian, in La Paz County, Arizona State BLM District Management Office, Arizona, more particularly described above in Part I under the heading Fiddes Claims, including Claims entitled “Four or More” numbers 1 through 6” and incorporated herein by reference. Said Agreement provides Lessor with the right to purchase these six unpatented mining claims outright for \$200,000, and which has been paid down to a final \$45,000 payment due on or before February 22, 2012 at which time, those claims will be owned outright by Lessor subject to a 1% Net Returns Interest withheld by the Fiddes in their name as husband and wife.

Part III – Area of Interest is that area of land described in this Exhibit plus a 2 mile extension from the borders thereof which are included under the terms of the Lease.

**Part IV – Known Conflicting Mining Claims or Rights:**

Lessor knows and herein discloses the following conflicts or limitations on its rights within the boundaries of the Property as defined in the Lease:

Claim entitled “Way No. 7” (AMC No. 357903) and “Way No. 100 (AMC No. 360745) unpatented mining claims located in Sections 24 & 25, Township 6 North, Range 15 West, G&SR Mer., appearing to be prior, and valid mining claims.

RECEIVED  
 BLM  
 AZ STATE OFFICE  
 PHOENIX, AZ  
 JUL 23 A 11:15  
*[Signature]*

Requested By: Merrill Palmer  
SHELLY D BAKER, RECORDER  
OFFICIAL RECORDS OF LA PAZ COUNTY, AZ  
01-09-2012 11:08 AM Recording Fee \$10.00

Recording Requested By

And when recorded mail to:

Name: Merrill Palmer  
Street Address: 128 SUNRAY DR.  
City: LAKE HAVASU CITY  
State: ARIZONA  
Zip: 86403

Space above this line for recorder's use

### QUITCLAIM DEED

We, CANDACE FIDDES AND ROBERT FIDDES

residing at 12754 E 37<sup>TH</sup> PLACE YUMA, ARIZONA 85367

the undersigned grantor(s), for a valuable consideration, receipt of which is hereby acknowledged, do hereby remise, release, convey and forever quit claim to Merrill Palmer

residing at 128 SUNRAY DR. LAKE HAVASU CITY, ARIZONA

all interest in the following described real property situated in the County of LA PAZ

State of ARIZONA

6 BLM Lode Mining Claims

Serial Num	Quad	Claim Name/Number	Claimant(s)	Lead File
AMC349474	NE Sections 19, 20, 29, 30	FOUR OR MORE #1	FIDDES CANDACE	AMC349474
AMC349474		FOUR OR MORE #1	FIDDES ROBERT	AMC349474
AMC349475		FOUR OR MORE #2	FIDDES CANDACE	AMC349475
AMC349475		FOUR OR MORE #2	FIDDES ROBERT	AMC349475
AMC349476		FOUR OR MORE #3	FIDDES CANDACE	AMC349476
AMC349476		FOUR OR MORE #3	FIDDES ROBERT	AMC349476
AMC349477		FOUR OR MORE #4	FIDDES CANDACE	AMC349477
AMC349477		FOUR OR MORE #4	FIDDES ROBERT	AMC349477
AMC349478		FOUR OR MORE #5	FIDDES CANDACE	AMC349478
AMC349478		FOUR OR MORE #5	FIDDES ROBERT	AMC349478
AMC349479		FOUR OR MORE #6	FIDDES CANDACE	AMC349479
AMC349479		FOUR OR MORE #6	FIDDES ROBERT	AMC349479

Dated

1/1/2012

CANDACE S. FIDDES CANDACE FIDDES

at

YUMA, AZ

ROBERT J. FIDDES

### Individual

STATE OF

ARIZONA

COUNTY OF

YUMA

SS.

On this 7<sup>th</sup> day of JAN. in the year 2012 before me, KASSIDY E. REINERT, a Notary Public, duly

PHOENIX, AZ

2012 JUL 23 11:15

RECEIVED  
M. AZ STATE OFFICE

AMC349474 NE <sup>1985 13</sup> FOUR OR MORE #1  
 AMC349475 NE <sup>19, 30</sup> FOUR OR MORE #1  
 AMC349475 NE FOUR OR MORE #2  
 AMC349476 NE FOUR OR MORE #2  
 AMC349476 NE FOUR OR MORE #3  
 AMC349477 NE FOUR OR MORE #3  
 AMC349477 NE FOUR OR MORE #4  
 AMC349478 NE FOUR OR MORE #4  
 AMC349478 NE FOUR OR MORE #5  
 AMC349479 NE FOUR OR MORE #5  
 AMC349479 NE FOUR OR MORE #6  
 AMC349479 NE FOUR OR MORE #6

FIDDES CANDACE  
 FIDDES ROBERT  
 FIDDES CANDACE  
 FIDDES ROBERT  
 FIDDES CANDACE  
 FIDDES ROBERT  
 FIDDES CANDACE  
 FIDDES ROBERT  
 FIDDES CANDACE  
 FIDDES ROBERT  
 FIDDES CANDACE  
 FIDDES ROBERT

Dated 1/1/2012

CANDACE S. FIDDES CANDACE S.


at YUMA, AZ  
(City and county)

Robert J. Fiddes  
ARIZONA

**Individual**

STATE OF ARIZONA  
COUNTY OF YUMA } SS.

On this 7th day of JAN. in the year 2012 before me,  
KASSIDY E. REINERT a Notary Public, duly  
 commissioned and qualified in above said County and State,  
 personally appeared Robert & Candace Fiddes  
 personally known to me or  proved to me on this basis of  
 satisfactory evidence consisting of an identifying document or  
 the oath of \_\_\_\_\_ to be the  
 person(s) whose name(s) is/are subscribed to the within instrument  
 and acknowledged to me that he/she/they executed the same in  
 his/her/their authorized capacity(ies), and that by his/her/their  
 signature(s) on the instrument the person(s) or the entity upon  
 behalf of which the person(s) acted, executed the same.



WITNESS my hand and official seal.  
Kassidy E. Reinert  
ARIZONA

RECEIVED  
 P.L.M. AZ STATE OFFICE  
 2012 JUL 23 A 11: 19  
 PHOENIX, AZ

00028

00028

**FedEx** NEW Package Express **US Airbill**

FedEx Tracking Number **8768 8686 3868**

Form ID No. **0215**

Recipient's Company

RECIPIENT: PEEL HERE

**1 From** This portion can be removed for Recipient's records.

Date: **7/18/12** FedEx Tracking Number **876886863868**

Sender's Name: **Neil Cox** Phone: **303 484-6644**

Company: **RARE GREEN INC**

Address: **5380 HIGHLANDS DR**

City: **LONDON ONT** State: **ON** ZIP: **N0503-8013**

**2 Your Internal Billing Reference**

**3 To** Recipient's Name: **Records / CLK** Phone: **602 417 9328**

Company: **Dept of Intercom / BLM**

Address: **One North Central Avenue**

Address: **# 500**

City: **Phoenix** State: **AZ** ZIP: **85004-4427**

0440310556



8768 8686 3868

**4 Express Package Service**

NOTE: Service order has changed. Please select carefully.

**Next Business Day**

**FedEx First Overnight**  
Earliest next business morning delivery to select locations. Friday shipments will be delivered on Monday unless SATURDAY Delivery is selected.

**FedEx Priority Overnight**  
Next business morning. Friday shipments will be delivered on Monday unless SATURDAY Delivery is selected.

**FedEx Standard Overnight**  
Next business afternoon. Saturday Delivery NOT available.

**2 or 3 Business Days**

**NEW FedEx 2Day A.M.**  
Second business morning. Saturday Delivery NOT available.

**FedEx 2Day**  
Second business afternoon. Thursday shipments will be delivered on Monday unless SATURDAY Delivery is selected.

**FedEx Express Saver**  
Third business day. Saturday Delivery NOT available.

**5 Packaging**

**FedEx Envelope\***  **FedEx Pak\***  **FedEx Box**  **FedEx Tube**  **Other**

**6 Special Handling and Delivery Signature Options**

**SATURDAY Delivery**  
NOT available for FedEx Standard Overnight, FedEx 2Day A.M., or FedEx Express Saver.

**No Signature Required**  
Package may be left without obtaining a signature for delivery.

**Direct Signature**  
Someone at recipient's address may sign for delivery. Fee applies.

**Indirect Signature**  
If no one is available at recipient's address, someone at a neighboring address may sign for delivery. Fee applies. Residential deliveries only. Fee applies.

**Does this shipment contain dangerous goods?**  
One box must be checked.

**No**  **Yes** (if per attached Shipper's Declaration)  **Yes** (Shipper's Declaration not required)  **Dry Ice** (Dry Ice, 3, UN 1845)  **Cargo Aircraft Only**

**7 Payment Bill to:**

Enter FedEx Acct. No. or Credit Card No. below. Obtain recip. Acct. No.   
 **Sender**  **Recipient**  **Third Party**  **Credit Card**  **Cash/Check**

Total Packages Total Weight Credit Card Auth.

\*Our liability is limited to \$100 unless you declare a higher value. See the current FedEx Service Guide for details.

Rev. Date 11/10 • Part #163134


**FedEx**

TRK# **8768 8686 3868**  
0215

**MON - 23 JUL A1 EXPRESS SAVER**

**85004 AZ-US PHX**

**SA ZSYA**



Emp# 678789 18JUL12 FNLA 515C1/E052/AA44

RT **278 7 B**  
3868 07.20  
FZ

fedex.com 1.800.GoFedEx 1.800.463.3339

fedex.com 1.800.GoFedEx 1.800.463.3339

Insert airbill here



This envelope is recyclable and has been made with 100% recycled paper. To learn about FedEx and the enviro

**United States Department of the Interior**  
**Bureau of Land Management**  
 LANDS/RECREATION & PLANNING  
 ONE N CENTRAL AVE  
 PHOENIX, AZ 85004 -2203  
 Phone: 602-417-9200

Receipt

No: 2613620

Transaction #: 2693841		<b>ENTERED INTO COMPUTER</b>
Date of Transaction: 07/23/2012		
CUSTOMER:		JUL 24 2012 <i>ps</i>
RARE GREEN INC 5380 HIGHLANDS DR LONGMONT, CO 80503-8013 US		

LINE #	QTY	DESCRIPTION	REMARKS	UNIT PRICE	TOTAL
1	1.00	LOCATABLE MINERALS / MINING CLAIMS-NOT NEW-UNADJUD, ONE AUTH NO. ONLY / MINING CLAIM MONEY RECEIVED <b>CASES: AMC349474/\$44800.00</b>	MAINT FEE PYMNT (320)✓ 2013	- n/a -	44800.00
<b>TOTAL:</b>					<b>\$44,800.00</b>

PAYMENT INFORMATION			
1	AMOUNT:	44800.00	POSTMARKED: 07/23/2012
	TYPE:	CHECK	RECEIVED: 07/23/2012
	CHECK NO:	1046	
	NAME:	RARE GREEN INC 5380 HIGHLANDS DR LONGMONT CO 80503-8013 US	

REMARKS

This receipt was generated by the automated BLM Collections and Billing System and is a paper representation of a portion of the official electronic record contained therein.











	Cust Nm	Mc Lead Case Ser Nr	Serial Nr Full	Casetype Txt	Ttl Case Acres
313	PALMER MERRILL	AMC378795	AMC378942	LODE CLAIM	20.66
314	PALMER MERRILL	AMC378795	AMC378943	LODE CLAIM	20.66
315	PALMER MERRILL	AMC378795	AMC378944	LODE CLAIM	20.66
316	PALMER MERRILL	AMC378795	AMC378945	LODE CLAIM	20.66
317	PALMER MERRILL	AMC378795	AMC378946	LODE CLAIM	20.66
318	PALMER MERRILL	AMC378795	AMC378947	LODE CLAIM	20.66
319	PALMER MERRILL	AMC378795	AMC378948	LODE CLAIM	20.66
320	PALMER MERRILL	AMC378795	AMC378949	LODE CLAIM	20.66
321	PALMER MERRILL	AMC405009	AMC405009	LODE CLAIM	20.66
322	PALMER MERRILL	AMC406366	AMC406366	LODE CLAIM	20.66
323	PALMER MERRILL	AMC406366	AMC406367	LODE CLAIM	20.66
324	PALMER MERRILL	AMC406366	AMC406368	LODE CLAIM	20.66
325	PALMER MERRILL	AMC406366	AMC406369	LODE CLAIM	20.66
326	PALMER MERRILL	AMC406366	AMC406370	LODE CLAIM	20.66
327	PALMER MERRILL	AMC406366	AMC406371	LODE CLAIM	20.66
328	PALMER MERRILL	AMC406366	AMC406372	LODE CLAIM	20.66
329	PALMER MERRILL	AMC406366	AMC406373	LODE CLAIM	20.66
330	PALMER MERRILL	AMC406767	AMC406767	LODE CLAIM	20.66
331	PALMER MERRILL	AMC406767	AMC406768	LODE CLAIM	20.66
332	PALMER MERRILL	AMC406767	AMC406769	LODE CLAIM	20.66
333	PALMER MERRILL	AMC406787	AMC406787	LODE CLAIM	20.66
334	PALMER MERRILL	AMC406787	AMC406788	LODE CLAIM	20.66
335	PALMER MERRILL	AMC406787	AMC406789	LODE CLAIM	20.66
336	PALMER MERRILL	AMC406787	AMC406790	LODE CLAIM	20.66
337	PALMER MERRILL	AMC406787	AMC406791	LODE CLAIM	20.66
338	PALMER MERRILL	AMC406787	AMC406792	LODE CLAIM	20.66
339	PALMER MERRILL	AMC406787	AMC406793	LODE CLAIM	20.66
340	PALMER MERRILL	AMC406869	AMC406869	LODE CLAIM	20.66
341	PALMER MERRILL	AMC406869	AMC406870	LODE CLAIM	20.66
342	PALMER MERRILL	AMC406869	AMC406871	LODE CLAIM	20.66
343	PALMER MERRILL	AMC406869	AMC406872	LODE CLAIM	20.66
344	PALMER MERRILL	AMC406869	AMC406873	LODE CLAIM	20.66
345	PALMER MERRILL	AMC406869	AMC406874	LODE CLAIM	20.66
346	PALMER MERRILL	AMC407176	AMC407176	LODE CLAIM	20.66
347	PALMER MERRILL	AMC407176	AMC407177	LODE CLAIM	20.66
348	PALMER MERRILL	AMC407176	AMC407178	LODE CLAIM	20.66
349	PALMER MERRILL	AMC407176	AMC407179	LODE CLAIM	20.66
350	PALMER MERRILL	AMC407176	AMC407180	LODE CLAIM	20.66
351	PALMER MERRILL	AMC407176	AMC407181	LODE CLAIM	20.66

	Cust Nm	Mc Lead Case Ser Nr	Serial Nr Full	Casetype Txt	Ttl Case Acres
352	PALMER MERRILL	AMC407176	AMC407182	LODE CLAIM	20.66
353	PALMER MERRILL	AMC414245	AMC414245	LODE CLAIM	20.66
354	PALMER MERRILL	AMC414302	AMC414302	LODE CLAIM	20.66

Message:

320 ROWS RETRIEVED

CBS Export Results Report

Include Resolved Records

Record Status

- Error Records (E/M/I)
- Accepted Records (A/W)
- "On Hold" Records (H)
- All Records (for s/n or receipt nr)
- Exported, No Results From CBS
- New (not yet exported)

Search Criteria  
 Enter export Date (mm/dd/yyyy) | ALL  
 Serial Number match (optional) |  
 Receipt Nr (optional) | 2613620  
 Export Nr (exclusive) |  
 LR2000 User (defaults to login) | ALL

Query

Reset

Responsible Area (Errors Only)

- User (U,X)
- Programmer (P,X)
- All (U,P,X)

User Guide

Resend?	Export Nr	A/D	Serial Nr	Mult	Code	S Amount	Remarks	Receipt Nr	LR2000 User	#Msg	Resolved?	OK	Stat1	Area	CBS Msg 1	Stat2	Area	Msg 2	CBS 392 ID	392 \$ Amt	Action	Update Date	Resend	Resend Orig
<input type="checkbox"/>	3541552	A	AMC349474	682	140.00	2013	2613620	PAULINEB			<input type="checkbox"/>								1810113	44800.00		7/24/2012 11:02		
<input type="checkbox"/>	3541553	A	AMC349475	682	140.00	2013	2613620	PAULINEB			<input type="checkbox"/>								1810113	44800.00		7/24/2012 11:02		
<input type="checkbox"/>	3541554	A	AMC349476	682	140.00	2013	2613620	PAULINEB			<input type="checkbox"/>								1810113	44800.00		7/24/2012 11:02		
<input type="checkbox"/>	3541555	A	AMC349477	682	140.00	2013	2613620	PAULINEB			<input type="checkbox"/>								1810113	44800.00		7/24/2012 11:02		
<input type="checkbox"/>	3541556	A	AMC349478	682	140.00	2013	2613620	PAULINEB			<input type="checkbox"/>								1810113	44800.00		7/24/2012 11:02		
<input type="checkbox"/>	3541557	A	AMC349479	682	140.00	2013	2613620	PAULINEB			<input type="checkbox"/>								1810113	44800.00		7/24/2012 11:02		
<input type="checkbox"/>	3541558	A	AMC356883	682	140.00	2013	2613620	PAULINEB			<input type="checkbox"/>								1810113	44800.00		7/24/2012 11:03		
<input type="checkbox"/>	3541559	A	AMC356909	682	140.00	2013	2613620	PAULINEB			<input type="checkbox"/>								1810113	44800.00		7/24/2012 11:03		
<input type="checkbox"/>	3541560	A	AMC357117	682	140.00	2013	2613620	PAULINEB			<input type="checkbox"/>								1810113	44800.00		7/24/2012 11:03		
<input type="checkbox"/>	3541561	A	AMC357118	682	140.00	2013	2613620	PAULINEB			<input type="checkbox"/>								1810113	44800.00		7/24/2012 11:03		
<input type="checkbox"/>	3541562	A	AMC357198	682	140.00	2013	2613620	PAULINEB			<input type="checkbox"/>								1810113	44800.00		7/24/2012 11:04		
<input type="checkbox"/>	3541563	A	AMC357199	682	140.00	2013	2613620	PAULINEB			<input type="checkbox"/>								1810113	44800.00		7/24/2012 11:04		
<input type="checkbox"/>	3541564	A	AMC357200	682	140.00	2013	2613620	PAULINEB			<input type="checkbox"/>								1810113	44800.00		7/24/2012 11:04		
<input type="checkbox"/>	3541565	A	AMC357201	682	140.00	2013	2613620	PAULINEB			<input type="checkbox"/>								1810113	44800.00		7/24/2012 11:04		
<input type="checkbox"/>	3541566	A	AMC357202	682	140.00	2013	2613620	PAULINEB			<input type="checkbox"/>								1810113	44800.00		7/24/2012 11:04		
<input type="checkbox"/>	3541567	A	AMC357503	682	140.00	2013	2613620	PAULINEB			<input type="checkbox"/>								1810113	44800.00		7/24/2012 11:05		
<input type="checkbox"/>	3541568	A	AMC357504	682	140.00	2013	2613620	PAULINEB			<input type="checkbox"/>								1810113	44800.00		7/24/2012 11:05		
<input type="checkbox"/>	3541569	A	AMC357505	682	140.00	2013	2613620	PAULINEB			<input type="checkbox"/>								1810113	44800.00		7/24/2012 11:05		
<input type="checkbox"/>	3541570	A	AMC357506	682	140.00	2013	2613620	PAULINEB			<input type="checkbox"/>								1810113	44800.00		7/24/2012 11:05		
<input type="checkbox"/>	3541571	A	AMC357542	682	140.00	2013	2613620	PAULINEB			<input type="checkbox"/>								1810113	44800.00		7/24/2012 11:05		

Amc 349474  
 Amc 358943  
 Amc 357542  
 Amc 357117  
 Amc 360012  
 Amc 357503  
 Amc 369783  
 Amc 371321  
 Amc 378795  
 Amc 369846

**MAINTENANCE FEE PAYMENT**

Claimant Name: Rare green, Inc  
 Address: 5380 Highlands Dr  
 City: Longmont State: Co Zip: 90503  
 Telephone: 303 684-6644  
 E-mail address: ncox1@aol.com  
 Signature: [Handwritten Signature]

RECEIVED  
 BLM AZ STATE OFFICE  
 2011 AUG 12 A 7:49  
 PHOENIX, ARIZONA  
 BLM Date Stamp

Check here if this is a change of address.

LINE NO.	AMC NUMBER	CLAIM/SITE NAME	COUNTY RECORDER DATA (If available)	TWP	RNG	SEC
1		See Attached schedule				
2		320 Lode Claims x 140 = 44,800				
3						
4						
5						
6						
7						
8						
9						
10						

List additional claims on Form MCF114.

Bureau of Land Management  
 Arizona State Office  
 www.blm.gov/az/

No. of Claims: 320 x \$140 = 44,800  
 Check No: 9493001987  
 Receipt No.: 2403472  
 For BLM Use Only

Form: MCF112  
 Revised July 2009

This form is available from the Arizona Department of Mines and Mineral Resources and may be reproduced.

ENTERED INTO COMPUTER  
 AUG 23 2011 AT

**RARE GREEN, INC.**

Claims Identification for 2011-2012 Assessment Year  
ON THE YUMA PROPERTY, LA PAZ COUNTY, ARIZONA

Claim Name	BLM Serial No.	Sec	Twp	Range
<b>Fiddes Claims</b>				
FOUR OR MORE#1	AMC#349474	30	6N	14W
FOUR OR MORE#2	AMC#349475	30	6N	14W
FOUR OR MORE#3	AMC#349476	30	6N	14W
FOUR OR MORE#4	AMC#349477	19	6N	14W
FOUR OR MORE#5	AMC#349478	19	6N	14W
FOUR OR MORE#6	AMC#349479	19	6N	14W
<b>Sub-Total: 6</b>				
<b>Merrill Palmer Claims</b>				
MP#1	AMC#357503	19	6N	14W
MP#2	AMC#357504	24	6N	15W
MP#3	AMC#357542	24	6N	15W
MP#4	AMC#357543	24	6N	15W
MP#5	AMC#358952	30	6N	14W
MP#6	AMC#358953	30	6N	14W
MP#7	AMC#358954	30	6N	14W
MP#8	AMC#358955	30	6N	14W
MP#9	AMC#358956	30	6N	14W
MP#10	AMC#358957	30	6N	14W
MP#11	AMC#358958	30	6N	14W
MP#12	AMC#358959	25	6N	15W
MP#13	AMC#358960	25	6N	15W
MP#14	AMC#358961	25	6N	15W
MP#15	AMC#358962	25	6N	15W
MP#16	AMC#358963	25	6N	15W
MP#17	AMC#358964	25	6N	15W
MP#18	AMC#358965	25	6N	15W
MP#19	AMC#358966	25	6N	15W
MP#20	AMC#358967	25	6N	15W
MP#21	AMC#358968	25	6N	15W
MP#22	AMC#358969	25	6N	15W
MP#23	AMC#358970	25	6N	15W
<b>Sub-Total: 23</b>				

RECEIVED  
 BLM LAZ STATE OFFICE  
 YUMA AUG 12 4 15 PM '11  
 PHOENIX, ARIZONA

<b>King Claims</b>				
KING#1	AMC#357198	30	6N	14W
KING#2	AMC#357199	30	6N	14W
KING#3	AMC#357200	30	6N	14W
KING#4	AMC#357201	30	6N	14W
KING#5	AMC#357202	30	6N	14W
KING#6	AMC#357505	19	6N	14W
KING#7	AMC#357506	30	6N	14W
KING#8	AMC#358944	19	6N	14W
KING#9	AMC#358945	19	6N	14W
KING#10	AMC#358946	19	6N	14W
KING#11	AMC#358947	19	6N	14W
KING#12	AMC#358948	19	6N	14W
KING#13	AMC#358949	19	6N	14W
KING#14	AMC#358950	19	6N	14W
KING#15	AMC#358951	19	6N	14W
<b>Sub-Total: 15</b>				
<b>Black Jack Claims</b>				
BLACK JACK#1	AMC#356883	30	6N	14W
BLACK JACK#2	AMC#356909	29	6N	14W
BLACK JACK#3	AMC#357117	29	6N	14W
BLACK JACK#4	AMC#357118	29	6N	14W
BLACK JACK#5	AMC#358943	29	6N	14W
BJ #6	AMC#360012	29	6N	14W
BJ #7	AMC#360013	29	6N	14W
BJ #8	AMC#360014	29	6N	14W
<b>Sub-Total: 8</b>				

RECEIVED  
BLM AZ STATE OFFICE  
2011 AUG 12 A 7:49  
PHOENIX, ARIZONA



Yuma King				
Yuma 108	AMC# 369846	30	6N	14W
Yuma 109	AMC# 369847	30	6N	14W
Yuma 110	AMC# 369848	30	6N	14W
Yuma 111	AMC# 369849	30	6N	14W
Yuma 112	AMC# 369850	30	6N	14W
Yuma 113	AMC# 369851	30	6N	14W
Yuma 114	AMC# 369852	30	6N	14W
Yuma 115	AMC# 369853	30	6N	14W
Yuma 116	AMC# 369854	30	6N	14W
Yuma 117	AMC# 369855	30	6N	14W
Yuma 118	AMC# 369856	30	6N	14W
Yuma 119	AMC# 369857	30	6N	14W
Yuma 120	AMC# 369858	30	6N	14W
Yuma 121	AMC# 369859	29	6N	14W
Yuma 122	AMC# 369860	29	6N	14W
Yuma 123	AMC# 369861	29	6N	14W
Yuma 124	AMC# 369862	29	6N	14W
Yuma 125	AMC# 369863	29	6N	14W
Yuma 126	AMC# 369864	29	6N	14W
Yuma 1	AMC# 369865	20	6N	14W
Yuma 2	AMC# 369866	20	6N	14W
Yuma 3	AMC# 369867	20	6N	14W
Yuma 4	AMC# 369868	20	6N	14W
Yuma 5	AMC# 369869	20	6N	14W
Yuma 6	AMC# 369870	20	6N	14W
Yuma 7	AMC# 369871	20	6N	14W
Yuma 8	AMC# 369872	20	6N	14W
Yuma 9	AMC# 369873	20	6N	14W
Yuma 10	AMC# 369874	20	6N	14W
Yuma 11	AMC# 369875	20	6N	14W
Yuma 12	AMC# 369876	20	6N	14W
Yuma 13	AMC# 369877	20	6N	14W
Yuma 14	AMC# 369878	20	6N	14W
Yuma 15	AMC# 369879	19	6N	14W
Yuma 16	AMC# 369880	19	6N	14W
Yuma 17	AMC# 369881	19	6N	14W
Yuma 18	AMC# 369882	19	6N	14W

RECEIVED  
 PHOENIX, ARIZONA  
 2011 AUG 12

Yuma 19	AMC# 369883	19	6N	14W
Yuma 20	AMC# 369884	19	6N	14W
Yuma 21	AMC# 369885	19	6N	14W
Yuma 23	AMC# 369886	19	6N	14W
Yuma 22	AMC# 369887	19	6N	14W
<b>Sub-Total: 42</b>				
<b>Yuma Queen</b>				
Yuma 98	AMC# 369783	23	6N	15W
Yuma 99	AMC# 369784	23	6N	15W
Yuma 100	AMC# 369785	23	6N	15W
Yuma 101	AMC# 369786	23	6N	15W
Yuma 101B	AMC# 369787	25	6N	15W
Yuma 102	AMC# 369788	25	6N	15W
Yuma 103	AMC# 369789	25	6N	15W
Yuma 104	AMC# 369790	30	6N	14W
Yuma 105	AMC# 369791	30	6N	14W
Yuma 106	AMC# 369792	30	6N	14W
Yuma 107	AMC# 369793	30	6N	14W
Yuma 24	AMC# 369794	19	6N	14W
Yuma 25	AMC# 369795	19	6N	14W
Yuma 26	AMC# 369796	24	6N	15W
Yuma 27	AMC# 369797	24	6N	15W
Yuma 28	AMC# 369798	24	6N	15W
Yuma 29	AMC# 369799	24	6N	15W
Yuma 30	AMC# 369800	24	6N	15W
Yuma 31	AMC# 369801	24	6N	15W
Yuma 32	AMC# 369802	24	6N	15W
Yuma 33	AMC# 369803	24	6N	15W
Yuma 34	AMC# 369804	25	6N	15W
Yuma 35	AMC# 369805	25	6N	15W
Yuma 36	AMC# 369806	25	6N	15W
Yuma 37	AMC# 369807	24	6N	15W
Yuma 38	AMC# 369808	24	6N	15W
Yuma 39	AMC# 369809	24	6N	15W
Yuma 40	AMC# 369810	24	6N	15W
Yuma 41	AMC# 369811	24	6N	15W
Yuma 42	AMC# 369812	24	6N	15W
Yuma 43	AMC# 369813	24	6N	15W

RECEIVED  
 BLM AZ STATE OFFICE  
 AUG 22 2014  
 PHOENIX, ARIZONA

Yuma 44	AMC# 369814	24	6N	15W
Yuma 45	AMC# 369815	24	6N	15W
Yuma 46	AMC# 369816	24	6N	15W
Yuma 47	AMC# 369817	24	6N	15W
Yuma 48	AMC# 369818	24	6N	15W
Yuma 49	AMC# 369819	24	6N	15W
Yuma 50	AMC# 369820	25	6N	15W
Yuma 51	AMC# 369821	25	6N	15W
Yuma 52	AMC# 369822	25	6N	15W
Yuma 53	AMC# 369823	25	6N	15W
Yuma 54	AMC# 369824	25	6N	15W
Yuma 55	AMC# 369825	25	6N	15W
Yuma 56	AMC# 369826	25	6N	15W
Yuma 57	AMC# 369827	26	6N	15W
Yuma 58	AMC# 369828	26	6N	15W
Yuma 59	AMC# 369829	26	6N	15W
Yuma 60	AMC# 369830	26	6N	15W
Yuma 61	AMC# 369831	26	6N	15W
Yuma 62	AMC# 369832	26	6N	15W
Yuma 63	AMC# 369833	26	6N	15W
Yuma 64	AMC# 369834	26	6N	15W
Yuma 65	AMC# 369835	23	6N	15W
Yuma 66	AMC# 369836	23	6N	15W
Yuma 67	AMC# 369837	23	6N	15W
Yuma 68	AMC# 369838	23	6N	15W
Yuma 69	AMC# 369839	23	6N	15W
Yuma 70	AMC# 369840	23	6N	15W
Yuma 71	AMC# 369841	23	6N	15W
Yuma 72	AMC# 369842	23	6N	15W
Yuma 73	AMC# 369843	23	6N	15W
Yuma 74	AMC# 369844	23	6N	15W
Yuma 75	AMC# 369845	23	6N	15W
<b>Sub-Total: 63</b>				
<b>North Yuma</b>				
North Yuma #1	AMC# 371321	20	6N	14W
North Yuma #2	AMC# 371322	20	6N	14W
North Yuma #3	AMC# 371323	17	6N	14W
North Yuma #4	AMC# 371324	17	6N	14W
North Yuma #5	AMC# 371325	17	6N	14W

PIPIHNIK, ARIZONA

RECEIVED  
BLMAZ STATE OFFICE

North Yuma #6	AMC# 371326	17	6N	14W
North Yuma #7	AMC# 371327	18	6N	14W
North Yuma #8	AMC# 371328	18	6N	14W
North Yuma #9	AMC# 371329	18	6N	14W
North Yuma #10	AMC# 371330	18	6N	14W
North Yuma #11	AMC# 371331	19	6N	14W
North Yuma #12	AMC# 371332	19	6N	14W
North Yuma #13	AMC# 371333	19	6N	14W
North Yuma #14	AMC# 371334	19	6N	14W
North Yuma #15	AMC# 371335	18	6N	14W
North Yuma #16	AMC# 371336	18	6N	14W
North Yuma #17	AMC# 371337	18	6N	14W
North Yuma #18	AMC# 371338	18	6N	14W
North Yuma #19	AMC# 371339	18	6N	14W
North Yuma #20	AMC# 371340	18	6N	14W
North Yuma #21	AMC# 371341	18	6N	14W
North Yuma #22	AMC# 371342	18	6N	14W
North Yuma #23	AMC# 371343	19	6N	14W
North Yuma #24	AMC# 371344	19	6N	14W
<b>Sub-Total: 24</b>				
<b>NORTHWEST YUMA</b>				
NORTHWEST YUMA #1	AMC378795	23	6N	15W
NORTHWEST YUMA #2	AMC378796	23	6N	15W
NORTHWEST YUMA #3	AMC378797	14	6N	15W
NORTHWEST YUMA #4	AMC378798	14	6N	15W
NORTHWEST YUMA #5	AMC378799	14	6N	15W
NORTHWEST YUMA #6	AMC378800	14	6N	15W
NORTHWEST YUMA #7	AMC378801	14	6N	15W
NORTHWEST YUMA #8	AMC378802	14	6N	15W
NORTHWEST YUMA #9	AMC378803	14	6N	15W
NORTHWEST YUMA #10	AMC378804	14	6N	15W
NORTHWEST YUMA #11	AMC378805	23	6N	15W
NORTHWEST YUMA #12	AMC378806	23	6N	15W
NORTHWEST YUMA #13	AMC378807	23	6N	15W
NORTHWEST YUMA #14	AMC378808	23	6N	15W
NORTHWEST YUMA #15	AMC378809	14	6N	15W
NORTHWEST YUMA #16	AMC378810	14	6N	15W
NORTHWEST YUMA #17	AMC378811	14	6N	15W
NORTHWEST YUMA #18	AMC378812	14	6N	15W

RECEIVED  
 STATE OF  
 ARIZONA  
 PHOENIX, ARIZONA  
 2011 AUG 12 A 11:49

NORTHWEST YUMA #19	AMC378813	13	6N	15W
NORTHWEST YUMA #20	AMC378814	13	6N	15W
NORTHWEST YUMA #21	AMC378815	13	6N	15W
NORTHWEST YUMA #22	AMC378816	13	6N	15W
NORTHWEST YUMA #23	AMC378817	24	6N	15W
NORTHWEST YUMA #24	AMC378818	24	6N	15W
NORTHWEST YUMA #25	AMC378819	24	6N	15W
NORTHWEST YUMA #26	AMC378820	24	6N	15W
NORTHWEST YUMA #27	AMC378821	13	6N	15W
NORTHWEST YUMA #28	AMC378822	13	6N	15W
NORTHWEST YUMA #29	AMC378823	13	6N	15W
NORTHWEST YUMA #30	AMC378824	13	6N	15W
NORTHWEST YUMA #31	AMC378825	13	6N	15W
NORTHWEST YUMA #32	AMC378826	13	6N	15W
NORTHWEST YUMA #33	AMC378827	13	6N	15W
NORTHWEST YUMA #34	AMC378828	13	6N	15W
NORTHWEST YUMA #35	AMC378829	24	6N	15W
NORTHWEST YUMA #36	AMC378830	24	6N	15W
NORTHWEST YUMA #37	AMC378831	19	6N	14W
NORTHWEST YUMA #38	AMC378832	19	6N	14W
NORTHWEST YUMA #39	AMC378833	18	6N	14W
NORTHWEST YUMA #40	AMC378834	18	6N	14W
NORTHWEST YUMA #41	AMC378835	18	6N	14W
NORTHWEST YUMA #42	AMC378836	18	6N	14W
<b>Subtotal: 42</b>				
<b>SE YUMA</b>				
SE YUMA #1	AMC378837	36	6N	15W
SE YUMA #18	AMC378854	36	6N	15W
SE YUMA #19	AMC378855	31	6N	14W
SE YUMA #20	AMC378856	31	6N	14W
SE YUMA #21	AMC378857	31	6N	14W
SE YUMA #22	AMC378858	31	6N	14W
SE YUMA #23	AMC378859	31	6N	14W
SE YUMA #24	AMC378860	31	6N	14W
SE YUMA #25	AMC378861	31	6N	14W
SE YUMA #26	AMC378862	31	6N	14W
SE YUMA #27	AMC378863	31	6N	14W
SE YUMA #28	AMC378864	31	6N	14W
SE YUMA #29	AMC378865	31	6N	14W

RECEIVED  
 BLM AZ STATE OFFICE  
 PHOENIX, ARIZONA  
 2011 AUG 12 A

SE YUMA #30	AMC378866	31	6N	14W
SE YUMA #31	AMC378867	31	6N	14W
SE YUMA #32	AMC378868	31	6N	14W
SE YUMA #33	AMC378869	31	6N	14W
SE YUMA #34	AMC378870	31	6N	14W
SE YUMA #35	AMC378871	31	6N	14W
SE YUMA #36	AMC378872	31	6N	14W
SE YUMA #37	AMC378873	31	6N	14W
SE YUMA #38	AMC378874	31	6N	14W
SE YUMA #39	AMC378875	31	6N	14W
SE YUMA #40	AMC378876	31	6N	14W
SE YUMA #41	AMC378877	31	6N	14W
SE YUMA #42	AMC378878	31	6N	14W
SE YUMA #43	AMC378879	31	6N	14W
SE YUMA #44	AMC378880	31	6N	14W
SE YUMA #45	AMC378881	31	6N	14W
SE YUMA #46	AMC378882	32	6N	14W
SE YUMA #47	AMC378883	32	6N	14W
SE YUMA #48	AMC378884	32	6N	14W
SE YUMA #49	AMC378885	32	6N	14W
SE YUMA #50	AMC378886	32	6N	14W
SE YUMA #51	AMC378887	32	6N	14W
SE YUMA #52	AMC378888	32	6N	14W
SE YUMA #53	AMC378889	32	6N	14W
SE YUMA #54	AMC378890	32	6N	14W
SE YUMA #55	AMC378891	32	6N	14W
SE YUMA #56	AMC378892	32	6N	14W
SE YUMA #57	AMC378893	32	6N	14W
SE YUMA #58	AMC378894	32	6N	14W
SE YUMA #59	AMC378895	32	6N	14W
SE YUMA #60	AMC378896	32	6N	14W
SE YUMA #61	AMC378897	32	6N	14W
SE YUMA #62	AMC378898	32	6N	14W
SE YUMA #63	AMC378899	32	6N	14W
SE YUMA #64	AMC378900	32	6N	14W
SE YUMA #65	AMC378901	32	6N	14W
SE YUMA #66	AMC378902	32	6N	14W
SE YUMA #67	AMC378903	32	6N	14W
SE YUMA #68	AMC378904	32	6N	14W
SE YUMA #69	AMC378905	29	6N	14W

RECEIVED  
 2011 AUG 12  
 FEDERAL BUREAU OF INVESTIGATION  
 ARIZONA

SE YUMA #70	AMC378906	29	6N	14W
SE YUMA #71	AMC378907	29	6N	14W
SE YUMA #72	AMC378908	29	6N	14W
SE YUMA #73	AMC378909	29	6N	14W
SE YUMA #74	AMC378910	29	6N	14W
SE YUMA #75	AMC378911	29	6N	14W
SE YUMA #76	AMC378912	20	6N	14W
SE YUMA #77	AMC378913	20	6N	14W
SE YUMA #78	AMC378914	20	6N	14W
SE YUMA #79	AMC378915	32	6N	14W
SE YUMA #80	AMC378916	32	6N	14W
SE YUMA #81	AMC378917	32	6N	14W
SE YUMA #82	AMC378918	32	6N	14W
SE YUMA #83	AMC378919	32	6N	14W
SE YUMA #84	AMC378920	29	6N	14W
SE YUMA #85	AMC378921	29	6N	14W
SE YUMA #86	AMC378922	29	6N	14W
SE YUMA #87	AMC378923	29	6N	14W
SE YUMA #88	AMC378924	29	6N	14W
SE YUMA #89	AMC378925	29	6N	14W
SE YUMA #90	AMC378926	29	6N	14W
SE YUMA #91	AMC378927	29	6N	14W
SE YUMA #92	AMC378928	20	6N	14W
SE YUMA #93	AMC378929	20	6N	14W
SE YUMA #94	AMC378930	28	6N	14W
SE YUMA #95	AMC378931	28	6N	14W
SE YUMA #96	AMC378932	28	6N	14W
SE YUMA #97	AMC378933	28	6N	14W
SE YUMA #98	AMC378934	28	6N	14W
SE YUMA #99	AMC378935	28	6N	14W
SE YUMA #100	AMC378936	28	6N	14W
SE YUMA #101	AMC378937	28	6N	14W
SE YUMA #102	AMC378938	32	6N	14W
SE YUMA #103	AMC378939	32	6N	14W
SE YUMA #104	AMC378940	28	6N	14W
SE YUMA #105	AMC378941	33	6N	14W
SE YUMA #106	AMC378942	33	6N	14W
SE YUMA #107	AMC378943	33	6N	14W
SE YUMA #108	AMC378944	33	6N	14W
SE YUMA #109	AMC378945	28	6N	14W

SE YUMA #110	AMC378946	33	6N	14W
SE YUMA #111	AMC378947	33	6N	14W
SE YUMA #112	AMC378948	33	6N	14W
SE YUMA #113	AMC378949	33	6N	14W
<b>Subtotal: 97</b>				
<b>Grand Total: 320 mining claims</b>				

RECEIVED  
 BLM AZ STATE OFFICE  
 2011 AUG 12 A 7:49  
 PHOENIX, ARIZONA





Neil A. Cox  
Chairman and CFO

Phone: 303-684-6644  
neilcox@raregreen.com  
www.raregreen.com

Cell: 303-880-4177  
5380 Highlands Drive  
Longmont, CO 80503

August 10, 2011

Bureau of Land Management

Arizona State Office

One North Central Avenue

Suite 800

Phoenix, AZ 85004-4427

Via fedex air bill number: 8768 8686 3607

Payment of Maintenance Fees

RECEIVED  
BLM AZ STATE OFFICE  
2011 AUG 12 A 7 48  
PHOENIX, ARIZONA

Dear Gentlemen:

We are submitting for filing the 2011-2012 maintenance fees for 320 claims owned by Merrill Palmer (see list attached) with Chase cashier's check number 9493001983. Please return the materials with the BLM "filed" stamp to the undersigned at the address on this letterhead.

Thanks.

Neil A. Cox

303-684-6644

00002  
00028

**FedEx** *NEW Package*  
Express *US Airbill*

FedEx  
Tracking  
Number

8768 8686 3607

Form  
ID No.

0215

Recipient's Copy

RECIPIENT: PEEL HERE

**1 From** This portion can be removed for Recipient's records.

Date 8/10/11 FedEx Tracking Number 876886863607  
Sender's Name Nep Cox Phone 303 684-6644  
Company RARE GREEN INC  
Address 5380 HIGHLANDS DR Dept./Floor/Suite/Room \_\_\_\_\_  
City LONGMONT State CO ZIP 80503-9013

**2 Your Internal Billing Reference**

**3 To**  
Recipient's Name \_\_\_\_\_ Phone 602 417 9328  
Company BLM/Arizona State Office  
Address ONE North Central Avenue HOLD Weekday  
We cannot deliver to P.O. boxes or P.O. ZIP codes. Dept./Floor/Suite/Room \_\_\_\_\_  
Address PHOENIX HOLD Saturday  
Use this line for the HOLD location address or for continuation of your shipping address. Dept./Floor/Suite/Room \_\_\_\_\_  
City PHOENIX State AZ ZIP 85004

Pay: \_\_\_\_\_ 4427  
0440310556



8768 8686 3607

**4 Express Package Service** \*To most locations.

NOTE: Service order has changed. Please select carefully.

Packages up to 150 lbs.  
For packages over 150 lbs., use the new  
FedEx Express Freight US Airbill.

**Next Business Day**

- FedEx First Overnight**  
Earliest next business morning delivery to select locations. Friday shipments will be delivered on Monday unless SATURDAY Delivery is selected.
- FedEx Priority Overnight**  
Next business morning.\* Friday shipments will be delivered on Monday unless SATURDAY Delivery is selected.
- FedEx Standard Overnight**  
Next business afternoon.\* Saturday Delivery NOT available.

**2 or 3 Business Days**

- NEW FedEx 2Day A.M.**  
Second business morning.\* Saturday Delivery NOT available.
- FedEx 2Day**  
Second business afternoon.\* Thursday shipments will be delivered on Monday unless SATURDAY Delivery is selected.
- FedEx Express Saver**  
Third business day.\* Saturday Delivery NOT available.

**5 Packaging** \*Declared value limit \$500.

- FedEx Envelope\*  FedEx Pak\*  FedEx Box  FedEx Tube  Other

**6 Special Handling and Delivery Signature Options**

- SATURDAY Delivery**  
NOT available for FedEx Standard Overnight, FedEx 2Day A.M., or FedEx Express Saver.
- No Signature Required**  
Package may be left without obtaining a signature for delivery.
- Direct Signature**  
Someone at recipient's address may sign for delivery. **Fee applies.**
- Indirect Signature**  
If no one is available at recipient's address, someone at a neighboring address may sign for delivery. For residential deliveries only. **Fee applies.**

**Does this shipment contain dangerous goods?**

- One box must be checked.
- No  Yes As per attached Shipper's Declaration.  Yes Shipper's Declaration not required.  Dry Ice Dry ice, 9 UN 1845 \_\_\_\_\_ x \_\_\_\_\_ kg
- Dangerous goods (including dry ice) cannot be shipped in FedEx packaging or placed in a FedEx Express Drop Box.  Cargo Aircraft Only

**7 Payment Bill to:**

- Enter FedEx Acct. No. or Credit Card No. below. Obtain recip. Acct. No.
- Sender** Acct. No. in Section 1 will be billed.  Recipient  Third Party  Credit Card  Cash/Check

Total Packages \_\_\_\_\_ Total Weight \_\_\_\_\_ lbs. Credit Card Auth. \_\_\_\_\_

\*Our liability is limited to \$100 unless you declare a higher value. See the current FedEx Service Guide for details.



fedex.com 1.800.GoFedEx 1.800.463.3339

fedex.com 1.800.GoFedEx 1.800.463.3339

00002

00002B

# FedEx

**NEW Package**  
Express **US Airbill**

FedEx Tracking Number

8768 8686 3607

### Recipient's Copy

RECIPIENT: PEEL HERE

#### 1 From This portion can be removed for Recipient's records.

Date 8/10/11 FedEx Tracking Number 876886863607

Sender's Name Neil Cox Phone 303 654-6644

Company RARE GREEN INC

Address 5380 HIGHLANDS DR Dept./Floor/Suite/Room

City LONGMONT State CO ZIP 80503-8013

#### 2 Your Internal Billing Reference

3 To Recipient's Name BLM/Arizona State Office Phone 602 417 9200

Company BLM/Arizona State Office


Address ONE North Central Avenue Dept./Floor/Suite/Room

Address Phoenix State AZ ZIP 85004

City Phoenix State AZ ZIP 85004

City Phoenix State AZ ZIP 85004

City Phoenix State AZ ZIP 85004



8768 8686 3607

#### 4 Express Package Service

\* To most locations.

Packages up to 150 lbs.

For packages over 150 lbs., use the new FedEx Express Freight US Airbill.

NOTE: Service order has changed. Please select carefully.

##### Next Business Day

FedEx First Overnight  
Earliest next business morning delivery to select locations. Friday shipments will be delivered on Monday unless SATURDAY Delivery is selected.

FedEx Priority Overnight  
Next business morning. \* Friday shipments will be delivered on Monday unless SATURDAY Delivery is selected.

FedEx Standard Overnight  
Next business afternoon. \* Saturday Delivery NOT available.

##### 2 or 3 Business Days

NEW FedEx 2Day A.M.  
Second business morning. \* Saturday Delivery NOT available.

FedEx 2Day  
Second business afternoon. \* Thursday shipments will be delivered on Monday unless SATURDAY Delivery is selected.

FedEx Express Saver  
Third business day. \* Saturday Delivery NOT available.

#### 5 Packaging

\* Declared value limit \$500.

FedEx Envelope\*  FedEx Pak\*  FedEx Box  FedEx Tube  Other

#### 6 Special Handling and Delivery Signature Options

SATURDAY Delivery  
NOT available for FedEx Standard Overnight, FedEx 2Day A.M., or FedEx Express Saver.

No Signature Required  
Package may be left without obtaining a signature for delivery.

Direct Signature  
Someone at recipient's address may sign for delivery. Fee applies.

Indirect Signature  
If no one is available at recipient's address, someone at a neighboring address may sign for delivery. For residential deliveries only. Fee applies.

##### Does this shipment contain dangerous goods?

One box must be checked.

No  Yes As per attached Shipper's Declaration.  Yes Shipper's Declaration not required.

Dry Ice  
Dry ice, 3, UN 1845 \_\_\_\_\_ x \_\_\_\_\_ kg

Cargo Aircraft Only

Dangerous goods (including dry ice) cannot be shipped in FedEx packaging or placed in a FedEx Express Drop Box.

#### 7 Payment Bill to:

Enter FedEx Acct. No. or Credit Card No. below.

Obtain recip. Acct. No.

Sender Acct. No. in Section 4 will be billed.  Recipient  Third Party  Credit Card  Cash/Check

Total Packages \_\_\_\_\_ Total Weight \_\_\_\_\_ lbs.

Credit Card Auth. \_\_\_\_\_

\*Our liability is limited to \$100 unless you declare a higher value. See the current FedEx Service Guide for details.



Rev. Date 11/10 • Part #163134 • ©1994-2010 FedEx • PRINTED IN U.S.A. SRS

fedex.com 1800.GoFedEx 1800.463.3339

fedex.com 1800.GoFedEx 1800.463.3339


Customer: This service area is provided for your internal use and convenience. Service must be marked on airbill.

FedEx Service:

FedEx  
TRK# 8768 8686 3607  
0215

THU - 11 AUG A1  
PRIORITY OVERNIGHT  
ISR  
85004  
AZ-US  
PHX

XH ZSYA



Emp# 793628 18AUG11 FNLA 50FC1/EEE7/F5F4

RT 275 2 B  
FZ 3607  
08.11

FedEx Envelope

00002

00028

FedEx NEW Package Express US Airbill  
FedEx Tracking Number 8768 8686 3607

1 From This portion can be removed for Recipient's records.  
Date 8/10/11 FedEx Tracking Number 876886863607  
Sender's Name Neal Cox Phone 303 684-6644  
Company RARE GREEN INC  
Address 3380 HIGHLANDS DR Dept./Floor/Suite/Room  
City LONGMONT State CO ZIP 80503-8013

2 Your Internal Billing Reference  
3 To Recipient's Name  
Company BLM/Arizona State Office  
Address ONE North Central Avenue  
City Phoenix State AZ ZIP 85004  
Pay 4427 0440310556



8768 8686 3607

Form ID No. 0215

Recipient's Copy

4 Express Package Service \* To most locations.  
NOTE: Service order has changed. Please select carefully. Packages up to 150 lbs. For packages over 150 lbs., use the new FedEx Express Freight US Airbill.

Next Business Day  
 FedEx First Overnight Earliest next business morning delivery to select locations. Friday shipments will be delivered on Monday unless SATURDAY Delivery is selected.  
 FedEx Priority Overnight Next business morning. Friday shipments will be delivered on Monday unless SATURDAY Delivery is selected.  
 FedEx Standard Overnight Next business afternoon. Saturday Delivery NOT available.

5 Packaging \* Declared value limit \$500.  
 FedEx Envelope\*  FedEx Pak\*  FedEx Box  FedEx Tube  Other

6 Special Handling and Delivery Signature Options  
 SATURDAY Delivery NOT available for FedEx Standard Overnight, FedEx 2Day A.M., or FedEx Express Saver.  
 No Signature Required Package may be left without obtaining a signature for delivery.  
 Direct Signature Someone at recipient's address may sign for delivery. For residential deliveries only. For applic.  
 Indirect Signature If not one is available at recipient's address, someone at a neighboring address may sign for delivery. For residential deliveries only. For applic.  
Does this shipment contain dangerous goods?  
 No  Yes As per attached Shipper's Declaration.  Yes Shipper's Declaration not required.  Dry Ice Dry Ice, 9, UN 1845  Cargo Aircraft Only  
Dangerous goods (including dry ice) cannot be shipped in FedEx packaging or placed in a FedEx Express Unzip Box.

7 Payment Bill to:  
Sender  Recipient  Third Party  Credit Card  Cash/Check  
Total Packages Total Weight  
11 111

Rev. Date 11/10 • Part #183124 • ©1994-2010 FedEx • PRINTED IN U.S.A. SRS

Insert airbill here

fedex.com 1800.GoFedEx 1800.463.3339

fedex.com 1800.GoFedEx 1800.463.3339

United States Department of the Interior  
 Bureau of Land Management  
 LANDS/RECREATION & PLANNING  
 ONE N CENTRAL AVE  
 PHOENIX, AZ 85004 -2203  
 Phone: 602-417-9200

Receipt

No:

2403472

<b>Transaction #:</b> 2478708	
<b>Date of Transaction:</b> 08/12/2011	
<b>CUSTOMER:</b>	
RARE GREEN INC 5380 HIGHLANDS DR LONGMONT, CO 80503-8013 US	

LINE #	QTY	DESCRIPTION	REMARKS	UNIT PRICE	TOTAL
1	1.00	LOCATABLE MINERALS / MINING CLAIMS-NOT NEW-UNADJUD, ONE AUTH NO. ONLY / MINING CLAIM MONEY RECEIVED CASES: AMC349474/\$44800.00	MAINT 2012/320	- n/a -	44800.00
<b>TOTAL:</b>					<b>\$44,800.00</b>

PAYMENT INFORMATION					
1	AMOUNT:	44800.00	POSTMARKED:	08/10/2011	
	TYPE:	CHECK	RECEIVED:	08/12/2011	
	CHECK NO:	9493001983			
	NAME:	RARE GREEN INC 5380 HIGHLANDS DR LONGMONT CO 80503-8013 US			

REMARKS

This receipt was generated by the automated BLM Collections and Billing System and is a paper representation of a portion of the official electronic record contained therein.

AMC 360012  
 "AMC 369846  
 AMC 369783  
 AMC 369846 X=369846  
 AMC 371321

AMC 357503  
 AMC 357542  
 AMC 358943  
 AMC 357198  
 AMC 357503  
 AMC 356883  
 AMC 356909  
 AMC 357117

**EXHIBIT A**  
**(The "Property" Defined)**

**PART I. Unpatented Mining Claims of Merrill Palmer:**

AMC 378795

AVEN Associates LLC leases the following situated unpatented mining claims from Merrill Palmer under Lease dated December 16, 2008. The mining claims are situated in the Mining District shown variously as the Ellsworth or Harcuvar or Harquahala Mining Districts, Township 6 North, Ranges 14 and 15 West, G&SR Mer., La Paz County, Arizona, the names of which and location notices thereof are of record in the official records of La Paz County, Arizona, and are filed with the Arizona State Office of the Bureau of Land Management as follows:

RECEIVED  
 BLM AZ STATE OFFICE  
 2008 SEP - 05  
 ARIZONA

Name of Claim	La Paz County File No.	BLM A MC No	Section	Twns	Rng
MP #1	2003-01022	357503	19	6N	14W
MP #2	2003-01023	357504	24	6N	15W
MP #3	2003-01269	357542	24	6N	15W
MP #4	2003-01270	357543	24	6N	15W
MP #5	2003-06068	358952	30	6N	14W
AMENDED	2008-05247				
MP #6	2003-06069	358953	30	6N	14W
MP #7	2003-06070	358954	30	6N	14W
MP #8	2003-06071	358955	30	6N	14W
MP #9	2003-06072	358956	30	6N	14W
MP #10	2003-06073	358957	30	6N	14W
MP #11	2003-06074	358958	30	6N	14W
MP #12	2003-06075	358959	25	6N	15W
MP #13	2003-06086	358960	25	6N	15W
MP #14	2003-06085	358961	25	6N	15W
MP #15	2003-06084	358962	25	6N	15W
MP #16	2003-06083	358963	25	6N	15W
MP #17	2003-06082	358964	25	6N	15W
MP #18	2003-06081	358965	25	6N	15W
MP #19	2003-06080	358966	25	6N	15W
MP #20	2003-06079	358967	25	6N	15W
MP #21	2003-06078	358968	25	6N	15W
MP #22	2003-06077	358969	25	6N	15W
MP #23	2003-06076	358970	25	6N	15W
King #1	2003-00488	357198	30	6N	14W
King #2	2003-00487	357199	30	6N	14W
King #3	2003-00486	357200	30	6N	14W
King #4	2003-00485	357201	30	6N	14W
King #5	2003-00514	357202			

NO. OF CLAIMS 147 320  
 AMOUNT \$44,870.00  
 RECEIPT NO. 2212848  
 INIT. CAJ  
 \*\* BLM-ASO\*\*

ENTERED INTO COMPUTER  
 2 9/20/10 AT

King #6	2003-00650	357505	19	6N	14W
AMENDED	2008-04796				
King #7	2003-00651	357506 ✓	30	6N	14W
AMENDED	2008-04797				
King #8	2003-06060	358944	19	6N	14W
King #9	2003-06061	358945	19	6N	14W
King #10	2003-06062	358946	19	6N	14W
King #11	2003-06063	358947	19	6N	14W
King #12	2003-06064	358948	19	6N	14W
King #13	2003-06065	358949	19	6N	14W
AMENDED	2008-04795				
King #14	2003-06066	358950	19	6N	14W
King #15	2003-06067	358951 ✓	19	6N	14W
Black Jack #1	2002-05523	356883 ✓	30	6N	14W
Black Jack #2	2002-05735	356909 ✓	29	6N	14W
Black Jack #3	2003-00255	357117	29	6N	14W
Black Jack #4	2003-00256	357118 ✓	29	6N	14W
Black Jack #5	2003-06059	358943 ✓	29	6N	14W
BJ #6	2004-00906	360012	29	6N	14W
BJ #7	2004-00904	360013	29	6N	14W
BJ #8	2004-00905	360014 ✓	29	6N	14W
Yuma #1	2006-00887	369865	20	6N	14W
AMENDED	2006-04220				
Yuma #2	2006-00888	369866	20	6N	14W
Yuma #3	2006-00889	369867	20	6N	14W
Yuma #4	2006-00890	369868	20	6N	14W
Yuma #5	2006-00891	369869	20	6N	14W
Yuma #6	2006-00892	369870	20	6N	14W
Yuma #7	2006-00893	369871	20	6N	14W
Yuma #8	2006-00894	369872	20	6N	14W
Yuma #9	2006-00895	369873	20	6N	14W
Yuma #10	2006-00896	369874	20	6N	14W
Yuma #11	2006-00897	369875	20	6N	14W
Yuma #12	2006-00898	369876	20	6N	14W
Yuma #13	2006-00899	369877	20	6N	14W
Yuma #14	2006-00900	369878	20	6N	14W
Yuma #15	2006-00901	369879	19	6N	14W
Yuma #16	2006-00902	369880	19	6N	14W
Yuma #17	2006-00903	369881	19	6N	14W
Yuma #18	2006-00904	369882	19	6N	14W
Yuma #19	2006-00905	369883	19	6N	14W
Yuma #20	2006-00906	369884	19	6N	14W
Yuma #21	2006-00907	369885 ✓	19	6N	14W
Yuma #22	2006-00908	369887	19	6N	14W

Yuma #23	2006-00909	369886	19	6N	14W
Yuma 24	2006-00910	369794	19	6N	14W
Yuma 25	2006-00911	369795	19	6N	14W
Yuma 26	2006-00912	369796	24	6N	15W
Yuma 27	2006-00913	369797	24	6N	15W
Yuma 28	2006-00914	369798	24	6N	15W
Yuma 29	2006-00915	369799	24	6N	15W
Yuma 30	2006-00916	369800	24	6N	15W
Yuma 31	2006-00917	369801	24	6N	15W
Yuma 32	2006-00918	369802	24	6N	15W
Yuma 33	2006-00919	369803	24	6N	15W
Yuma 34	2006-00920	369804	25	6N	15W
Yuma 35	2006-00921	369805	25	6N	15W
Yuma 36	2006-00922	369806	25	6N	15W
Yuma 37	2006-00923	369807	24	6N	15W
Yuma 38	2006-00924	369808	24	6N	15W
Yuma 39	2006-00925	369809	24	6N	15W
Yuma 40	2006-00926	369810	24	6N	15W
Yuma 41	2006-00927	369811	24	6N	15W
Yuma 42	2006-00928	369812	24	6N	15W
Yuma 43	2006-00929	369813	24	6N	15W
Yuma 44	2006-00930	369814	24	6N	15W
Yuma 45	2006-00931	369815	24	6N	15W
Yuma 46	2006-00932	369816	24	6N	15W
Yuma 47	2006-00933	369817	24	6N	15W
Yuma 48	2006-00934	369818	24	6N	15W
Yuma 49	2006-00935	369819	24	6N	15W
Yuma 50	2006-00936	369820	25	6N	15W
Yuma 51	2006-00937	369821	25	6N	15W
Yuma 52	2006-00938	369822	25	6N	15W
Yuma 53	2006-00939	369823	25	6N	15W
Yuma 54	2006-00940	369824	25	6N	15W
Yuma 55	2006-00941	369825	25	6N	15W
Yuma 56	2006-00942	369826	25	6N	15W
Yuma 57	2006-00943	369827	26	6N	15W
Yuma 58	2006-00944	369828	26	6N	15W
Yuma 59	2006-00945	369829	26	6N	15W
Yuma 60	2006-00946	369830	26	6N	15W
Yuma 61	2006-00947	369831	26	6N	15W
Yuma 62	2006-00948	369832	26	6N	15W
Yuma 63	2006-00949	369833	26	6N	15W
Yuma 64	2006-00950	369834	26	6N	15W
Yuma 65	2006-00951	369835	23	6N	15W
Yuma 66	2006-00952	369836	23	6N	15W
Yuma 67	2006-00953	369837	23	6N	15W
Yuma 68	2006-00954	369838	23	6N	15W



Yuma 69	2006-00955	369839	23	6N	15W
Yuma 70	2006-00956	369840	23	6N	15W
Yuma 71	2006-00957	369841	23	6N	15W
Yuma 72	2006-00958	369842	23	6N	15W
Yuma 73	2006-00959	369843	23	6N	15W
Yuma 74	2006-00960	369844	23	6N	15W
Yuma 75	2006-00961	369845	23	6N	15W
Yuma 98	2006-00963	369783	23	6N	15W
Yuma 99	2006-00964	369784	23	6N	15W
Yuma 100	2006-00965	369785	23	6N	15W
Yuma 101	2006-00966	369786	23	6N	15W
Yuma 101B	2006-00967	369787	25	6N	15W
Yuma 102	2006-00968	369788	25	6N	15W
Yuma 103	2006-00969	369789	25	6N	15W
Yuma 104	2006-00970	369790	30	6N	15W
Yuma 105	2006-00971	369791	30	6N	15W
Yuma 106	2006-00972	369792	30	6N	15W
Yuma 107	2006-00973	369793	30	6N	15W
Yuma 108	2006-00974	369846	30	6N	14W
Yuma 109	2006-00975	369847	30	6N	14W
Yuma 110	2006-00976	369848	30	6N	14W
AMENDED	2006-04222				
Yuma 111	2006-00977	369849	30	6N	14W
AMENDED	2006-04223				
Yuma 112	2006-00978	369850	30	6N	14W
AMENDED	2006-04224				
Yuma 113	2006-00979	369851	30	6N	14W
AMENDED	2006-04225				
Yuma 114	2006-00980	369852	30	6N	14W
AMENDED	2006-04226				
Yuma 115	2006-00981	369853	30	6N	14W
Yuma 116	2006-00982	369854	30	6N	14W
Yuma 117	2006-00983	369855	30	6N	14W
Yuma 118	2006-00984	369856	30	6N	14W
Yuma 119	2006-00985	369857	30	6N	14W
Yuma 120	2006-00986	369858	30	6N	14W
AMENDED	2006-04221				
Yuma 121	2006-00987	369859	29	6N	14W
Yuma 122	2006-00988	369860	29	6N	14W
Yuma 123	2006-00989	369861	29	6N	14W
Yuma 124	2006-00990	369862	29	6N	14W
Yuma 125	2006-00991	369863	29	6N	14W
Yuma 126	2006-00992	369864	29	6N	14W
North Yuma #1	2006-02462	371321	20	6N	14W

North Yuma # 2	2006-02463	371322	20	6N	14W
North Yuma # 3	2006-02464	371323	17	6N	14W
North Yuma # 4	2006-02465	371324	17	6N	14W
North Yuma # 5	2006-02466	371325	17	6N	14W
North Yuma # 6	2006-02467	371326	17	6N	14W
North Yuma # 7	2006-02468	371327	18	6N	14W
North Yuma # 8	2006-02469	371328	18	6N	14W
North Yuma # 9	2006-02470	371329	18	6N	14W
North Yuma # 10	2006-02471	371330	18	6N	14W
North Yuma # 11	2006-02472	371331	19	6N	14W
North Yuma # 12	2006-02473	371332	19	6N	14W
North Yuma # 13	2006-02474	371333	19	6N	14W
North Yuma # 14	2006-02475	371334	19	6N	14W
North Yuma # 15	2006-02476	371335	18	6N	14W
North Yuma # 16	2006-02477	371336	18	6N	14W
North Yuma # 17	2006-02478	371337	18	6N	14W
North Yuma # 18	2006-02479	371338	18	6N	14W
North Yuma # 19	2006-02480	371339	18	6N	14W
North Yuma # 20	2006-02481	371340	18	6N	14W
North Yuma # 21	2006-02482	371341	18	6N	14W
North Yuma # 22	2006-02483	371342	18	6N	14W
North Yuma # 23	2006-02484	371343	19	6N	14W
North Yuma # 24	2006-02485	371344	19	6N	14W

Northwest Yuma # 1	2007-00952	378795	23	6N	15W
Northwest Yuma # 2	2007-00953	378796	23	6N	15W
Northwest Yuma # 3	2007-00954	378797	14	6N	15W
Northwest Yuma # 4	2007-00955	378798	14	6N	15W
Northwest Yuma # 5	2007-00956	378799	14	6N	15W
Northwest Yuma # 6	2007-00957	378800	14	6N	15W
Northwest Yuma # 7	2007-00958	378801	14	6N	15W
Northwest Yuma # 8	2007-00959	378802	14	6N	15W
Northwest Yuma # 9	2007-00960	378803	14	6N	15W
Northwest Yuma # 10	2007-00961	378804	14	6N	15W
Northwest Yuma # 11	2007-00962	378805	23	6N	15W
Northwest Yuma # 12	2007-00963	378806	23	6N	15W
Northwest Yuma # 13	2007-00964	378807	23	6N	15W
Northwest Yuma # 14	2007-00965	378808	23	6N	15W
Northwest Yuma # 15	2007-00966	378809	14	6N	15W
Northwest Yuma # 16	2007-00967	378810	14	6N	15W
Northwest Yuma # 17	2007-00968	378811	14	6N	15W
Northwest Yuma # 18	2007-00969	378812	14	6N	15W
Northwest Yuma # 19	2007-00970	378813	13	6N	15W
Northwest Yuma # 20	2007-00971	378814	13	6N	15W
Northwest Yuma # 21	2007-00972	378815	13	6N	15W
Northwest Yuma # 22	2007-00973	378816	13	6N	15W

Northwest Yuma # 23	2007-00974	378817	24	6N	15W
Northwest Yuma # 24	2007-00975	378818	24	6N	15W
Northwest Yuma # 25	2007-00976	378819	24	6N	15W
Northwest Yuma # 26	2007-00977	378820	24	6N	15W
Northwest Yuma # 27	2007-00978	378821	13	6N	15W
Northwest Yuma # 28	2007-00979	378822	13	6N	15W
Northwest Yuma # 29	2007-00980	378823	13	6N	15W
Northwest Yuma # 30	2007-00981	378824	13	6N	15W
Northwest Yuma # 31	2007-00982	378825	13	6N	15W
Northwest Yuma # 32	2007-00983	378826	13	6N	15W
Northwest Yuma # 33	2007-00984	378827	13	6N	15W
Northwest Yuma # 34	2007-00985	378828	13	6N	15W
Northwest Yuma # 35	2007-00986	378829	24	6N	15W
Northwest Yuma # 36	2007-00987	378830	24	6N	15W
Northwest Yuma # 37	2007-00988	378831	19	6N	14W
Northwest Yuma # 38	2007-00989	378832	19	6N	14W
Northwest Yuma # 39	2007-00990	378833	18	6N	14W
Northwest Yuma # 40	2007-00991	378834	18	6N	14W
Northwest Yuma # 41	2007-00992	378835	18	6N	14W
Northwest Yuma # 42	2007-00993	378836	18	6N	14W
SE Yuma # 1	2007-00836	378837	36	6N	15W
SE Yuma # 18	2007-00853	378854	36	6N	15W
SE Yuma # 19	2007-00854	378855	31	6N	14W
SE Yuma # 20	2007-00855	378856	31	6N	14W
SE Yuma # 21	2007-00856	378857	31	6N	14W
SE Yuma # 22	2007-00857	378858	31	6N	14W
SE Yuma # 23	2007-00858	378859	31	6N	14W
SE Yuma # 24	2007-00859	378860	31	6N	14W
SE Yuma # 25	2007-00860	378861	31	6N	14W
SE Yuma # 26	2007-00861	378862	31	6N	14W
SE Yuma # 27	2007-00862	378863	31	6N	14W
SE Yuma # 28	2007-00863	378864	31	6N	14W
SE Yuma # 29	2007-00864	378865	31	6N	14W
SE Yuma # 30	2007-00865	378866	31	6N	14W
SE Yuma # 31	2007-00866	378867	31	6N	14W
SE Yuma # 32	2007-00867	378868	31	6N	14W
SE Yuma # 33	2007-00868	378869	31	6N	14W
SE Yuma # 34	2007-00869	378870	31	6N	14W
SE Yuma # 35	2007-00870	378871	31	6N	14W
SE Yuma # 36	2007-00871	378872	31	6N	14W
SE Yuma # 37	2007-00872	378873	31	6N	14W
SE Yuma # 38	2007-00873	378874	31	6N	14W
SE Yuma # 39	2007-00874	378875	31	6N	14W
SE Yuma # 40	2007-00875	378876	31	6N	14W
SE Yuma # 41	2007-00876	378877	31	6N	14W

SE Yuma # 42	2007-00877	378878	31	6N	14W
SE Yuma # 43	2007-00878	378879	31	6N	14W
SE Yuma # 44	2007-00879	378880	31	6N	14W
SE Yuma # 45	2007-00880	378881	31	6N	14W
SE Yuma # 46	2007-00881	378882	32	6N	14W
SE Yuma # 47	2007-00882	378883	32	6N	14W
SE Yuma # 48	2007-00883	378884	32	6N	14W
SE Yuma # 49	2007-00884	378885	32	6N	14W
SE Yuma # 50	2007-00885	378886	32	6N	14W
SE Yuma # 51	2007-00886	378887	32	6N	14W
SE Yuma # 52	2007-00887	378888	32	6N	14W
SE Yuma # 53	2007-00888	378889	32	6N	14W
SE Yuma # 54	2007-00889	378890	32	6N	14W
SE Yuma # 55	2007-00890	378891	32	6N	14W
SE Yuma # 56	2007-00894	378892	32	6N	14W
SE Yuma # 57	2007-00895	378893	32	6N	14W
SE Yuma # 58	2007-00896	378894	32	6N	14W
SE Yuma # 59	2007-00897	378895	32	6N	14W
SE Yuma # 60	2007-00898	378896	32	6N	14W
SE Yuma # 61	2007-00899	378897	32	6N	14W
SE Yuma # 62	2007-00900	378898	32	6N	14W
SE Yuma # 63	2007-00901	378899	32	6N	14W
SE Yuma # 64	2007-00902	378900	32	6N	14W
SE Yuma # 65	2007-00903	378901	32	6N	14W
SE Yuma # 66	2007-00904	378902	32	6N	14W
SE Yuma # 67	2007-00905	378903	32	6N	14W
SE Yuma # 68	2007-00906	378904	32	6N	14W
SE Yuma # 69	2007-00907	378905	29	6N	14W
SE Yuma # 70	2007-00908	378906	29	6N	14W
SE Yuma # 71	2007-00909	378907	29	6N	14W
SE Yuma # 72	2007-00910	378908	29	6N	14W
SE Yuma # 73	2007-00911	378909	29	6N	14W
SE Yuma # 74	2007-00912	378910	29	6N	14W
SE Yuma # 75	2007-00913	378911	29	6N	14W
SE Yuma # 76	2007-00914	378912	20	6N	14W
SE Yuma # 77	2007-00915	378913	20	6N	14W
SE Yuma # 78	2007-00916	378914	20	6N	14W
SE Yuma # 79	2007-00917	378915	32	6N	14W
SE Yuma # 80	2007-00918	378916	32	6N	14W
SE Yuma # 81	2007-00919	378917	32	6N	14W
SE Yuma # 82	2007-00920	378918	32	6N	14W
SE Yuma # 83	2007-00921	378919	32	6N	14W
SE Yuma # 84	2007-00922	378920	29	6N	14W
SE Yuma # 85	2007-00923	378921	29	6N	14W
SE Yuma # 86	2007-00924	378922	29	6N	14W
SE Yuma # 87	2007-00925	378923	29	6N	14W

SE Yuma # 88	2007-00926	378924	29	6N	14W
SE Yuma # 89	2007-00927	378925	29	6N	14W
SE Yuma # 90	2007-00928	378926	29	6N	14W
SE Yuma # 91	2007-00929	378927	29	6N	14W
SE Yuma # 92	2007-00930	378928	20	6N	14W
SE Yuma # 93	2007-00931	378929	20	6N	14W
SE Yuma # 94	2007-00932	378930	28	6N	14W
SE Yuma # 95	2007-00933	378931	28	6N	14W
SE Yuma # 96	2007-00934	378932	28	6N	14W
SE Yuma # 97	2007-00935	378933	28	6N	14W
SE Yuma # 98	2007-00936	378934	28	6N	14W
SE Yuma # 99	2007-00937	378935	28	6N	14W
SE Yuma # 100	2007-00938	378936	28	6N	14W
Southeast Yuma # 101	2007-00939	378937	28	6N	14W
SE Yuma # 102	2007-00940	378938	32	6N	14W
SE Yuma # 103	2007-00941	378939	32	6N	14W
SE Yuma # 104	2007-00942	378940	28	6N	14W
SE Yuma # 105	2007-00943	378941	33	6N	14W
SE Yuma # 106	2007-00944	378942	33	6N	14W
SE Yuma # 107	2007-00945	378943	33	6N	14W
SE Yuma # 108	2007-00946	378944	33	6N	14W
SE Yuma # 109	2007-00947	378945	28	6N	14W
SE Yuma # 110	2007-00948	378946	33	6N	14W
SE Yuma # 111	2007-00949	378947	33	6N	14W
SE Yuma # 112	2007-00950	378948	33	6N	14W
SE Yuma # 113	2007-00951	378949	33	6N	14W

PHOTOGRAPHY

2010 SEP - 2 A 9:05

PHOTOGRAPHY OFFICE

**PART II. Leasehold Rights:**

AVEN also holds the following unpatented claims under a Lease Purchase Agreement with Robert and Candace Fiddes dated February 22, 2003, of those certain unpatented mining claims situated in the Mining District shown variously as the Ellsworth or Harcuvar or Harquahala Mining Districts, in Sections 19 and 30, Township 6 North, Range 14 West, G&SR Mer., La Paz County, Arizona, the names of which and location notices thereof are of record in the official records of La Paz County, Arizona, and are filed with the Arizona State Office of the Bureau of Land Management as follows:

Name of Claim	County File No.	BLM			
		A MC No	Section	Twns	Rng
Four or More #1	1998-00163	349474	30	6N	14W
AMENDED	2008-04798				
Four or More #2	1998-00164	349475	30	6N	14W
AMENDED	2008-04799				
Four or More #3	1998-00160	349476	30	6N	14W
AMENDED	2008-04800				
Four or More #4	1998-00161	349477	19	6N	14W
AMENDED	2008-04801				
Four or More #5	1998-00162	349478	19	6N	14W
AMENDED	2008-04802				
Four or More #6	1998-00159	349479	19	6N	14W
AMENDED	2008-04803				

I:\FILES\DOCS\VANE04\281329\DOC\KE8475.DOC

RECEIVED  
 BLM AZ STATE OFFICE  
 2010 SEP -2 A 9:05  
 PIGEON ARIZONA

After recording, please return to:  
L. Clark Arnold  
AVEN Associates LLC  
7400 N. Oracle Road, #131  
Tucson, AZ 85704

TIMELY FILED

STATE OF ARIZONA )  
 ) ss:  
County of Pima )

RECEIVED  
BLM AZ STATE OFFICE  
2010 SEP - 29 9:05  
PHOENIX, ARIZONA

**CERTIFICATION OF PAYMENT OF MAINTENANCE FEE  
IN LIEU OF AFFIDAVIT OF ANNUAL ASSESSMENT WORK**

L. Clark Arnold, being first duly sworn, deposes and says that:

1. He is an agent for AVEN Associates, the owner (or lessee) of the unpatented lode mining claims situated in La Paz County, Arizona (the "Claims"), the location notices of which are of record in said county, and in the records of the Arizona State Office of the Bureau of Land Management under the file numbers indicated in the attached Exhibit A.


2. Pursuant to the 30 U.S.C. § 28f(a), as adjusted by 30 U.S.C. § 28j(c) and implemented by notice in 74 *Federal Register* 30959-62 (June 29, 2009), the owner has paid a maintenance fee of \$140 per claim for the assessment year beginning September 1, 2010. This Certificate is in lieu of an affidavit of performance of annual assessment work or notice of intent to hold.

3. The name and address of the owner of Claims for which this Certificate is prepared is Part I: Merrill Palmer, PO Box 552, Bouse, AZ 85323 and Part II: Robert and Candace Fiddes, 12754 E. 37<sup>th</sup> Place, Yuma, AZ 85367.

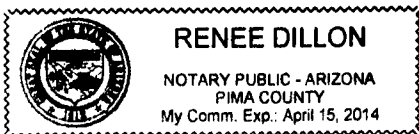
**THIS IS NOT A CHANGE OF ADDRESS**


4. The Claims are held and claimed by the owner for the valuable mineral contained therein.

DATED this 31<sup>st</sup> day of August, 2010.

  
L. Clark Arnold

Sworn and subscribe to before me this \_\_\_ day of August, 2009, by L. Clark Arnold, Agent for AVEN Associates LLC.



  
Notary Public

**United States Department of the Interior  
Bureau of Land Management  
LANDS/RECREATION & PLANNING  
ONE N CENTRAL AVE  
PHOENIX, AZ 85004 -2203  
Phone:**

Receipt

No: 2212848

<b>Transaction #:</b> 2282961	
<b>Date of Transaction:</b> 09/10/2010	
CUSTOMER:	
AVEN ASSOCIATES 7400 N ORACLE RD #131 TUCSON, AZ 85704 US	

LINE #	QTY	DESCRIPTION	REMARKS	UNIT PRICE	TOTAL
1	1.00	LOCATABLE MINERALS / MINING CLAIMS-NOT NEW-UNADJUD, ONE AUTH NO. ONLY / MINING CLAIM MONEY RECEIVED CASES: AMC357503/\$44800.00	MAINT FEE PYMNT (320) 2011	- n/a -	44800.00
<b>TOTAL:</b>					<b>\$44,800.00</b>

PAYMENT INFORMATION			
1	AMOUNT:	44800.00	POSTMARKED: N/A
	TYPE:	CHECK	RECEIVED: 09/10/2010
	CHECK NO:	1645	
	NAME:	AVEN ASSOCIATES 7400 N ORACLE RD #131 TUCSON AZ 85704 US	

REMARKS

This receipt was generated by the automated BLM Collections and Billing System and is a paper representation of a portion of the official electronic record contained therein.



AVEN ASSOCIATES LLC  
7400 N. ORACLE RD #131  
TUCSON, AZ - 85704

PLACE STICKER AT TOP OF ENVELOPE TO THE RIGHT  
OF THE RETURN ADDRESS TO QUALIFY FOR CERTIFIED MAIL  
**CERTIFIED MAIL**



7010 1060 0001 1755 7805



1000



85004

U.S. POSTAGE  
PAID  
TUCSON, AZ  
85704  
AUG 31, 10  
AMOUNT

**\$6.32**  
00098559-02

RETURN RECEIPT  
REQUESTED

U.S. BUREAU OF LAND MANAGEMENT  
1 NORTH CENTRAL AVENUE  
SUITE 800  
PHOENIX, AZ 85004-4427

ATTN: PUBLIC ROOM - ASSESS FILING

LR2000 Production

**Case Recordation**

View

**Mining Claims**

View/Update

Mass Owner

Mass Action

Mass Remarks

**Status**

View

**LLD / Land**

View LLD

**Customer Name**

New

View/Update

**Transaction Rpts**

Mass Upd Report

MC CBS Export

CBS Import Rpt

Data Scan

Case Scan

**Administration**

My Permissions

Decode Tables



Switch Screen

**Function Keys**

Alt <-	Back
Alt ->	Forward

# Action Code Update

Serial-No: AMC369864

Status: ACTIVE

Bottom of Screen

	Del?	Date (mm/dd/yyyy)	Code	Action Taken	Action Remark	Receipt Nr	Ins User	Mod User
<input checked="" type="radio"/> 1	<input type="checkbox"/> X	11/16/2005	403	LOCATION DATE			REBERT	
<input type="radio"/> 2	<input type="checkbox"/> X	02/13/2006	395	RECORDATION NOTICE RECD	1	1230650	CBS_IMPT	
<input type="radio"/> 3	<input type="checkbox"/> X	09/01/2010	682	MAINTENANCE FEE/\$140	2011	2212848	ATHROWER	
<input type="radio"/> 4	<input type="checkbox"/> X	08/18/2009	682	MAINTENANCE FEE/\$140	2010	1980386	DJJONES	
<input type="radio"/> 5	<input type="checkbox"/> X	08/26/2008	582	MAINTENANCE FEE/\$125	2009	1771374	TESMITH	
<input type="radio"/> 6	<input type="checkbox"/> X	08/24/2007	582	MAINTENANCE FEE/\$125	2008	1552412	P5BROWN	
<input type="radio"/> 7	<input type="checkbox"/> X	08/22/2006	582	MAINTENANCE FEE/\$125	2007	1341760	REBERT	
<input type="radio"/> 8	<input type="checkbox"/> X	05/01/2006	669	LAND STATUS CHECKED			DSARRACI	
<input type="radio"/> 9	<input type="checkbox"/> X	02/13/2006	501	ACCT ADV IN LEAD FILE	AMC369846;		REBERT	DSARRACI
<input type="radio"/> 10	<input type="checkbox"/> X	02/13/2006	484	LOCATION YEAR / MAINTENANCE FEE	2006	1230639	REBERT	

# Actions: 10

Provide me with  new occurrences  
Please SAVE&CONTINUE Between DELETES and NEW/CHANGE Lines

Save & Continue

Save & Exit

Cancel

Lookup

Serial-No: AMC369864

Top of Screen

**DEPARTMENT OF THE INTERIOR  
BUREAU OF LAND MANAGEMENT  
MINING CLAIMS  
(LIVE) Serial Register Page**

Run Date/Time: 10/18/2010 11:31 AM

Page 1 of

01 05-10-1872;017STAT0091;30USC26,28,34  
Case Type 384101: LODE CLAIM  
Claim Name: YUMA 126  
Commodity :  
Case Disposition: ACTIVE

Serial Number  
AMC369864

Lead File Number *IN*  
AMC369864 *ERROR*

*Should read AMC 369846*

Name & Address		Int Rel	% Interest
PALMER MERRILL	BOX 552	BOUSE, AZ 85325	CLAIMANT 0.000000

Mer	Twp	Rng	Sec	Quadrant	District/Field Office	County
14	0060N	0140W	029	NW	LAKE HAVASU FIELD OFFICE	LA PAZ

Act Date	Code	Action	Action Remarks	Receipt Number
11/16/2005	403	LOCATION DATE		
02/13/2006	395	RECORDATION NOTICE RECD	1	1230650
09/01/2010	682	MAINTENANCE FEE/\$140	2011	2212848
08/18/2009	682	MAINTENANCE FEE/\$140	2010	1980386
08/26/2008	582	MAINTENANCE FEE/\$125	2009	1771374
08/24/2007	582	MAINTENANCE FEE/\$125	2008	1552412
08/22/2006	582	MAINTENANCE FEE/\$125	2007	1341760
02/13/2006	484	LOCATION YEAR / MAINTENANCE	2006	1230639
05/01/2006	669	LAND STATUS CHECKED		
02/13/2006	501	ACCT ADV IN LEAD FILE	AMC369846;	

Line Nr Remarks

AMC 360012  
 AMC 369846  
 AMC 369783  
 AMC 369864  
 AMC 371321

AMC 357503  
 AMC 357542  
 AMC 358943  
 AMC 357198  
 AMC 357503  
 AMC 356883  
 AMC 356909  
 AMC 357117

**EXHIBIT A**  
**(The "Property" Defined)**

**PART I. Unpatented Mining Claims of Merrill Palmer:**

AMC 378795

AVEN Associates LLC leases the following situated unpatented mining claims from Merrill Palmer under Lease dated December 16, 2008. The mining claims are situated in the Mining District shown variously as the Ellsworth or Harcuvar or Harquahala Mining Districts, Township 6 North, Ranges 14 and 15 West, G&SR Mer., La Paz County, Arizona, the names of which and location notices thereof are of record in the official records of La Paz County, Arizona, and are filed with the Arizona State Office of the Bureau of Land Management as follows:

RECEIVED  
 BLM LAZ STATE OFFICE  
 2008 SEP - 05  
 PHOENIX, ARIZONA

Name of Claim	La Paz County File No.	BLM A MC No	Section	Twns	Rng
MP #1	2003-01022	357503	19	6N	14W
MP #2	2003-01023	357504	24	6N	15W
MP #3	2003-01269	357542	24	6N	15W
MP #4	2003-01270	357543	24	6N	15W
MP #5	2003-06068	358952	30	6N	14W
AMENDED	2008-05247				
MP #6	2003-06069	358953	30	6N	14W
MP #7	2003-06070	358954	30	6N	14W
MP #8	2003-06071	358955	30	6N	14W
MP #9	2003-06072	358956	30	6N	14W
MP #10	2003-06073	358957	30	6N	14W
MP #11	2003-06074	358958	30	6N	14W
MP #12	2003-06075	358959	25	6N	15W
MP #13	2003-06086	358960	25	6N	15W
MP #14	2003-06085	358961	25	6N	15W
MP #15	2003-06084	358962	25	6N	15W
MP #16	2003-06083	358963	25	6N	15W
MP #17	2003-06082	358964	25	6N	15W
MP #18	2003-06081	358965	25	6N	15W
MP #19	2003-06080	358966	25	6N	15W
MP #20	2003-06079	358967	25	6N	15W
MP #21	2003-06078	358968	25	6N	15W
MP #22	2003-06077	358969	25	6N	15W
MP #23	2003-06076	358970	25	6N	15W
King #1	2003-00488	357198	30	6N	14W
King #2	2003-00487	357199	30	6N	14W
King #3	2003-00486	357200	30	6N	14W
King #4	2003-00485	357201	30	6N	14W
King #5	2003-00514	357202			

NO. OF CLAIMS 147 320  
 AMOUNT \$44,870.00  
 RECEIPT NO. 2212848  
 INIT. CAJ  
 \*\* BLM-ASO\*\*

ENTERED INTO COMPUTER  
 2 9/20/10 AT

King #6	2003-00650	357505	19	6N	14W
AMENDED	2008-04796				
King #7	2003-00651	357506	30	6N	14W
AMENDED	2008-04797				
King #8	2003-06060	358944	19	6N	14W
King #9	2003-06061	358945	19	6N	14W
King #10	2003-06062	358946	19	6N	14W
King #11	2003-06063	358947	19	6N	14W
King #12	2003-06064	358948	19	6N	14W
King #13	2003-06065	358949	19	6N	14W
AMENDED	2008-04795				
King #14	2003-06066	358950	19	6N	14W
King #15	2003-06067	358951	19	6N	14W
Black Jack #1	2002-05523	356883	30	6N	14W
Black Jack #2	2002-05735	356909	29	6N	14W
Black Jack #3	2003-00255	357117	29	6N	14W
Black Jack #4	2003-00256	357118	29	6N	14W
Black Jack #5	2003-06059	358943	29	6N	14W
BJ #6	2004-00906	360012	29	6N	14W
BJ #7	2004-00904	360013	29	6N	14W
BJ #8	2004-00905	360014	29	6N	14W
Yuma #1	2006-00887	369865	20	6N	14W
AMENDED	2006-04220				
Yuma #2	2006-00888	369866	20	6N	14W
Yuma #3	2006-00889	369867	20	6N	14W
Yuma #4	2006-00890	369868	20	6N	14W
Yuma #5	2006-00891	369869	20	6N	14W
Yuma #6	2006-00892	369870	20	6N	14W
Yuma #7	2006-00893	369871	20	6N	14W
Yuma #8	2006-00894	369872	20	6N	14W
Yuma #9	2006-00895	369873	20	6N	14W
Yuma #10	2006-00896	369874	20	6N	14W
Yuma #11	2006-00897	369875	20	6N	14W
Yuma #12	2006-00898	369876	20	6N	14W
Yuma #13	2006-00899	369877	20	6N	14W
Yuma #14	2006-00900	369878	20	6N	14W
Yuma #15	2006-00901	369879	19	6N	14W
Yuma #16	2006-00902	369880	19	6N	14W
Yuma #17	2006-00903	369881	19	6N	14W
Yuma #18	2006-00904	369882	19	6N	14W
Yuma #19	2006-00905	369883	19	6N	14W
Yuma #20	2006-00906	369884	19	6N	14W
Yuma #21	2006-00907	369885	19	6N	14W
Yuma #22	2006-00908	369887	19	6N	14W

Yuma #23	2006-00909	369886	19	6N	14W
Yuma 24	2006-00910	369794	19	6N	14W
Yuma 25	2006-00911	369795	19	6N	14W
Yuma 26	2006-00912	369796	24	6N	15W
Yuma 27	2006-00913	369797	24	6N	15W
Yuma 28	2006-00914	369798	24	6N	15W
Yuma 29	2006-00915	369799	24	6N	15W
Yuma 30	2006-00916	369800	24	6N	15W
Yuma 31	2006-00917	369801	24	6N	15W
Yuma 32	2006-00918	369802	24	6N	15W
Yuma 33	2006-00919	369803	24	6N	15W
Yuma 34	2006-00920	369804	25	6N	15W
Yuma 35	2006-00921	369805	25	6N	15W
Yuma 36	2006-00922	369806	25	6N	15W
Yuma 37	2006-00923	369807	24	6N	15W
Yuma 38	2006-00924	369808	24	6N	15W
Yuma 39	2006-00925	369809	24	6N	15W
Yuma 40	2006-00926	369810	24	6N	15W
Yuma 41	2006-00927	369811	24	6N	15W
Yuma 42	2006-00928	369812	24	6N	15W
Yuma 43	2006-00929	369813	24	6N	15W
Yuma 44	2006-00930	369814	24	6N	15W
Yuma 45	2006-00931	369815	24	6N	15W
Yuma 46	2006-00932	369816	24	6N	15W
Yuma 47	2006-00933	369817	24	6N	15W
Yuma 48	2006-00934	369818	24	6N	15W
Yuma 49	2006-00935	369819	24	6N	15W
Yuma 50	2006-00936	369820	25	6N	15W
Yuma 51	2006-00937	369821	25	6N	15W
Yuma 52	2006-00938	369822	25	6N	15W
Yuma 53	2006-00939	369823	25	6N	15W
Yuma 54	2006-00940	369824	25	6N	15W
Yuma 55	2006-00941	369825	25	6N	15W
Yuma 56	2006-00942	369826	25	6N	15W
Yuma 57	2006-00943	369827	26	6N	15W
Yuma 58	2006-00944	369828	26	6N	15W
Yuma 59	2006-00945	369829	26	6N	15W
Yuma 60	2006-00946	369830	26	6N	15W
Yuma 61	2006-00947	369831	26	6N	15W
Yuma 62	2006-00948	369832	26	6N	15W
Yuma 63	2006-00949	369833	26	6N	15W
Yuma 64	2006-00950	369834	26	6N	15W
Yuma 65	2006-00951	369835	23	6N	15W
Yuma 66	2006-00952	369836	23	6N	15W
Yuma 67	2006-00953	369837	23	6N	15W
Yuma 68	2006-00954	369838	23	6N	15W

Yuma 69	2006-00955	369839	23	6N	15W
Yuma 70	2006-00956	369840	23	6N	15W
Yuma 71	2006-00957	369841	23	6N	15W
Yuma 72	2006-00958	369842	23	6N	15W
Yuma 73	2006-00959	369843	23	6N	15W
Yuma 74	2006-00960	369844	23	6N	15W
Yuma 75	2006-00961	369845	23	6N	15W
Yuma 98	2006-00963	369783	23	6N	15W
Yuma 99	2006-00964	369784	23	6N	15W
Yuma 100	2006-00965	369785	23	6N	15W
Yuma 101	2006-00966	369786	23	6N	15W
Yuma 101B	2006-00967	369787	25	6N	15W
Yuma 102	2006-00968	369788	25	6N	15W
Yuma 103	2006-00969	369789	25	6N	15W
Yuma 104	2006-00970	369790	30	6N	15W
Yuma 105	2006-00971	369791	30	6N	15W
Yuma 106	2006-00972	369792	30	6N	15W
Yuma 107	2006-00973	369793	30	6N	15W
Yuma 108	2006-00974	369846	30	6N	14W
Yuma 109	2006-00975	369847	30	6N	14W
Yuma 110	2006-00976	369848	30	6N	14W
AMENDED	2006-04222				
Yuma 111	2006-00977	369849	30	6N	14W
AMENDED	2006-04223				
Yuma 112	2006-00978	369850	30	6N	14W
AMENDED	2006-04224				
Yuma 113	2006-00979	369851	30	6N	14W
AMENDED	2006-04225				
Yuma 114	2006-00980	369852	30	6N	14W
AMENDED	2006-04226				
Yuma 115	2006-00981	369853	30	6N	14W
Yuma 116	2006-00982	369854	30	6N	14W
Yuma 117	2006-00983	369855	30	6N	14W
Yuma 118	2006-00984	369856	30	6N	14W
Yuma 119	2006-00985	369857	30	6N	14W
Yuma 120	2006-00986	369858	30	6N	14W
AMENDED	2006-04221				
Yuma 121	2006-00987	369859	29	6N	14W
Yuma 122	2006-00988	369860	29	6N	14W
Yuma 123	2006-00989	369861	29	6N	14W
Yuma 124	2006-00990	369862	29	6N	14W
Yuma 125	2006-00991	369863	29	6N	14W
Yuma 126	2006-00992	369864	29	6N	14W
North Yuma #1	2006-02462	371321	20	6N	14W

North Yuma # 2	2006-02463	371322	20	6N	14W
North Yuma # 3	2006-02464	371323	17	6N	14W
North Yuma # 4	2006-02465	371324	17	6N	14W
North Yuma # 5	2006-02466	371325	17	6N	14W
North Yuma # 6	2006-02467	371326	17	6N	14W
North Yuma # 7	2006-02468	371327	18	6N	14W
North Yuma # 8	2006-02469	371328	18	6N	14W
North Yuma # 9	2006-02470	371329	18	6N	14W
North Yuma # 10	2006-02471	371330	18	6N	14W
North Yuma # 11	2006-02472	371331	19	6N	14W
North Yuma # 12	2006-02473	371332	19	6N	14W
North Yuma # 13	2006-02474	371333	19	6N	14W
North Yuma # 14	2006-02475	371334	19	6N	14W
North Yuma # 15	2006-02476	371335	18	6N	14W
North Yuma # 16	2006-02477	371336	18	6N	14W
North Yuma # 17	2006-02478	371337	18	6N	14W
North Yuma # 18	2006-02479	371338	18	6N	14W
North Yuma # 19	2006-02480	371339	18	6N	14W
North Yuma # 20	2006-02481	371340	18	6N	14W
North Yuma # 21	2006-02482	371341	18	6N	14W
North Yuma # 22	2006-02483	371342	18	6N	14W
North Yuma # 23	2006-02484	371343	19	6N	14W
North Yuma # 24	2006-02485	371344	19	6N	14W

Northwest Yuma # 1	2007-00952	378795	23	6N	15W
Northwest Yuma # 2	2007-00953	378796	23	6N	15W
Northwest Yuma # 3	2007-00954	378797	14	6N	15W
Northwest Yuma # 4	2007-00955	378798	14	6N	15W
Northwest Yuma # 5	2007-00956	378799	14	6N	15W
Northwest Yuma # 6	2007-00957	378800	14	6N	15W
Northwest Yuma # 7	2007-00958	378801	14	6N	15W
Northwest Yuma # 8	2007-00959	378802	14	6N	15W
Northwest Yuma # 9	2007-00960	378803	14	6N	15W
Northwest Yuma # 10	2007-00961	378804	14	6N	15W
Northwest Yuma # 11	2007-00962	378805	23	6N	15W
Northwest Yuma # 12	2007-00963	378806	23	6N	15W
Northwest Yuma # 13	2007-00964	378807	23	6N	15W
Northwest Yuma # 14	2007-00965	378808	23	6N	15W
Northwest Yuma # 15	2007-00966	378809	14	6N	15W
Northwest Yuma # 16	2007-00967	378810	14	6N	15W
Northwest Yuma # 17	2007-00968	378811	14	6N	15W
Northwest Yuma # 18	2007-00969	378812	14	6N	15W
Northwest Yuma # 19	2007-00970	378813	13	6N	15W
Northwest Yuma # 20	2007-00971	378814	13	6N	15W
Northwest Yuma # 21	2007-00972	378815	13	6N	15W
Northwest Yuma # 22	2007-00973	378816	13	6N	15W



Northwest Yuma # 23	2007-00974	378817	24	6N	15W
Northwest Yuma # 24	2007-00975	378818	24	6N	15W
Northwest Yuma # 25	2007-00976	378819	24	6N	15W
Northwest Yuma # 26	2007-00977	378820	24	6N	15W
Northwest Yuma # 27	2007-00978	378821	13	6N	15W
Northwest Yuma # 28	2007-00979	378822	13	6N	15W
Northwest Yuma # 29	2007-00980	378823	13	6N	15W
Northwest Yuma # 30	2007-00981	378824	13	6N	15W
Northwest Yuma # 31	2007-00982	378825	13	6N	15W
Northwest Yuma # 32	2007-00983	378826	13	6N	15W
Northwest Yuma # 33	2007-00984	378827	13	6N	15W
Northwest Yuma # 34	2007-00985	378828	13	6N	15W
Northwest Yuma # 35	2007-00986	378829	24	6N	15W
Northwest Yuma # 36	2007-00987	378830	24	6N	15W
Northwest Yuma # 37	2007-00988	378831	19	6N	14W
Northwest Yuma # 38	2007-00989	378832	19	6N	14W
Northwest Yuma # 39	2007-00990	378833	18	6N	14W
Northwest Yuma # 40	2007-00991	378834	18	6N	14W
Northwest Yuma # 41	2007-00992	378835	18	6N	14W
Northwest Yuma # 42	2007-00993	378836	18	6N	14W
SE Yuma # 1	2007-00836	378837	36	6N	15W
SE Yuma # 18	2007-00853	378854	36	6N	15W
SE Yuma # 19	2007-00854	378855	31	6N	14W
SE Yuma # 20	2007-00855	378856	31	6N	14W
SE Yuma # 21	2007-00856	378857	31	6N	14W
SE Yuma # 22	2007-00857	378858	31	6N	14W
SE Yuma # 23	2007-00858	378859	31	6N	14W
SE Yuma # 24	2007-00859	378860	31	6N	14W
SE Yuma # 25	2007-00860	378861	31	6N	14W
SE Yuma # 26	2007-00861	378862	31	6N	14W
SE Yuma # 27	2007-00862	378863	31	6N	14W
SE Yuma # 28	2007-00863	378864	31	6N	14W
SE Yuma # 29	2007-00864	378865	31	6N	14W
SE Yuma # 30	2007-00865	378866	31	6N	14W
SE Yuma # 31	2007-00866	378867	31	6N	14W
SE Yuma # 32	2007-00867	378868	31	6N	14W
SE Yuma # 33	2007-00868	378869	31	6N	14W
SE Yuma # 34	2007-00869	378870	31	6N	14W
SE Yuma # 35	2007-00870	378871	31	6N	14W
SE Yuma # 36	2007-00871	378872	31	6N	14W
SE Yuma # 37	2007-00872	378873	31	6N	14W
SE Yuma # 38	2007-00873	378874	31	6N	14W
SE Yuma # 39	2007-00874	378875	31	6N	14W
SE Yuma # 40	2007-00875	378876	31	6N	14W
SE Yuma # 41	2007-00876	378877	31	6N	14W

SE Yuma # 42	2007-00877	378878	31	6N	14W
SE Yuma # 43	2007-00878	378879	31	6N	14W
SE Yuma # 44	2007-00879	378880	31	6N	14W
SE Yuma # 45	2007-00880	378881	31	6N	14W
SE Yuma # 46	2007-00881	378882	32	6N	14W
SE Yuma # 47	2007-00882	378883	32	6N	14W
SE Yuma # 48	2007-00883	378884	32	6N	14W
SE Yuma # 49	2007-00884	378885	32	6N	14W
SE Yuma # 50	2007-00885	378886	32	6N	14W
SE Yuma # 51	2007-00886	378887	32	6N	14W
SE Yuma # 52	2007-00887	378888	32	6N	14W
SE Yuma # 53	2007-00888	378889	32	6N	14W
SE Yuma # 54	2007-00889	378890	32	6N	14W
SE Yuma # 55	2007-00890	378891	32	6N	14W
SE Yuma # 56	2007-00894	378892	32	6N	14W
SE Yuma # 57	2007-00895	378893	32	6N	14W
SE Yuma # 58	2007-00896	378894	32	6N	14W
SE Yuma # 59	2007-00897	378895	32	6N	14W
SE Yuma # 60	2007-00898	378896	32	6N	14W
SE Yuma # 61	2007-00899	378897	32	6N	14W
SE Yuma # 62	2007-00900	378898	32	6N	14W
SE Yuma # 63	2007-00901	378899	32	6N	14W
SE Yuma # 64	2007-00902	378900	32	6N	14W
SE Yuma # 65	2007-00903	378901	32	6N	14W
SE Yuma # 66	2007-00904	378902	32	6N	14W
SE Yuma # 67	2007-00905	378903	32	6N	14W
SE Yuma # 68	2007-00906	378904	32	6N	14W
SE Yuma # 69	2007-00907	378905	29	6N	14W
SE Yuma # 70	2007-00908	378906	29	6N	14W
SE Yuma # 71	2007-00909	378907	29	6N	14W
SE Yuma # 72	2007-00910	378908	29	6N	14W
SE Yuma # 73	2007-00911	378909	29	6N	14W
SE Yuma # 74	2007-00912	378910	29	6N	14W
SE Yuma # 75	2007-00913	378911	29	6N	14W
SE Yuma # 76	2007-00914	378912	20	6N	14W
SE Yuma # 77	2007-00915	378913	20	6N	14W
SE Yuma # 78	2007-00916	378914	20	6N	14W
SE Yuma # 79	2007-00917	378915	32	6N	14W
SE Yuma # 80	2007-00918	378916	32	6N	14W
SE Yuma # 81	2007-00919	378917	32	6N	14W
SE Yuma # 82	2007-00920	378918	32	6N	14W
SE Yuma # 83	2007-00921	378919	32	6N	14W
SE Yuma # 84	2007-00922	378920	29	6N	14W
SE Yuma # 85	2007-00923	378921	29	6N	14W
SE Yuma # 86	2007-00924	378922	29	6N	14W
SE Yuma # 87	2007-00925	378923	29	6N	14W

SE Yuma # 88	2007-00926	378924	29	6N	14W
SE Yuma # 89	2007-00927	378925	29	6N	14W
SE Yuma # 90	2007-00928	378926	29	6N	14W
SE Yuma # 91	2007-00929	378927	29	6N	14W
SE Yuma # 92	2007-00930	378928	20	6N	14W
SE Yuma # 93	2007-00931	378929	20	6N	14W
SE Yuma # 94	2007-00932	378930	28	6N	14W
SE Yuma # 95	2007-00933	378931	28	6N	14W
SE Yuma # 96	2007-00934	378932	28	6N	14W
SE Yuma # 97	2007-00935	378933	28	6N	14W
SE Yuma # 98	2007-00936	378934	28	6N	14W
SE Yuma # 99	2007-00937	378935	28	6N	14W
SE Yuma # 100	2007-00938	378936	28	6N	14W
Southeast Yuma # 101	2007-00939	378937	28	6N	14W
SE Yuma # 102	2007-00940	378938	32	6N	14W
SE Yuma # 103	2007-00941	378939	32	6N	14W
SE Yuma # 104	2007-00942	378940	28	6N	14W
SE Yuma # 105	2007-00943	378941	33	6N	14W
SE Yuma # 106	2007-00944	378942	33	6N	14W
SE Yuma # 107	2007-00945	378943	33	6N	14W
SE Yuma # 108	2007-00946	378944	33	6N	14W
SE Yuma # 109	2007-00947	378945	28	6N	14W
SE Yuma # 110	2007-00948	378946	33	6N	14W
SE Yuma # 111	2007-00949	378947	33	6N	14W
SE Yuma # 112	2007-00950	378948	33	6N	14W
SE Yuma # 113	2007-00951	378949	33	6N	14W

RECEIVED

2010 SEP - 2 A 9:05

RECEIVED  
BLM/STATE OFFICE

**PART II. Leasehold Rights:**

AVEN also holds the following unpatented claims under a Lease Purchase Agreement with Robert and Candace Fiddes dated February 22, 2003, of those certain unpatented mining claims situated in the Mining District shown variously as the Ellsworth or Harcuvar or Harquahala Mining Districts, in Sections 19 and 30, Township 6 North, Range 14 West, G&SR Mer., La Paz County, Arizona, the names of which and location notices thereof are of record in the official records of La Paz County, Arizona, and are filed with the Arizona State Office of the Bureau of Land Management as follows:

Name of Claim	County File No.	BLM			
		A MC No	Section	Twns	Rng
Four or More #1	1998-00163	349474	30	6N	14W
AMENDED	2008-04798				
Four or More #2	1998-00164	349475	30	6N	14W
AMENDED	2008-04799				
Four or More #3	1998-00160	349476	30	6N	14W
AMENDED	2008-04800				
Four or More #4	1998-00161	349477	19	6N	14W
AMENDED	2008-04801				
Four or More #5	1998-00162	349478	19	6N	14W
AMENDED	2008-04802				
Four or More #6	1998-00159	349479	19	6N	14W
AMENDED	2008-04803				

I:\FILES\DOCS\VANE04\281329\DOC\KE8475.DOC

RECEIVED  
 BLM AT STATE OFFICE  
 2010 SEP -2 A 9:05  
 PHOENIX, ARIZONA

After recording, please return to:  
L. Clark Arnold  
AVEN Associates LLC  
7400 N. Oracle Road, #131  
Tucson, AZ 85704

TIMELY FILED

STATE OF ARIZONA )  
 ) ss:  
County of Pima )

RECEIVED  
BLM AZ STATE OFFICE  
2010 SEP - 29 9:05  
PHOENIX, ARIZONA

**CERTIFICATION OF PAYMENT OF MAINTENANCE FEE  
IN LIEU OF AFFIDAVIT OF ANNUAL ASSESSMENT WORK**

L. Clark Arnold, being first duly sworn, deposes and says that:

1. He is an agent for AVEN Associates, the owner (or lessee) of the unpatented lode mining claims situated in La Paz County, Arizona (the "Claims"), the location notices of which are of record in said county, and in the records of the Arizona State Office of the Bureau of Land Management under the file numbers indicated in the attached Exhibit A.


2. Pursuant to the 30 U.S.C. § 28f(a), as adjusted by 30 U.S.C. § 28j(c) and implemented by notice in 74 *Federal Register* 30959-62 (June 29, 2009), the owner has paid a maintenance fee of \$140 per claim for the assessment year beginning September 1, 2010. This Certificate is in lieu of an affidavit of performance of annual assessment work or notice of intent to hold.

3. The name and address of the owner of Claims for which this Certificate is prepared is Part I: Merrill Palmer, PO Box 552, Bouse, AZ 85323 and Part II: Robert and Candace Fiddes, 12754 E. 37<sup>th</sup> Place, Yuma, AZ 85367.

**THIS IS NOT A CHANGE OF ADDRESS**


4. The Claims are held and claimed by the owner for the valuable mineral contained therein.

DATED this 31<sup>st</sup> day of August, 2010.

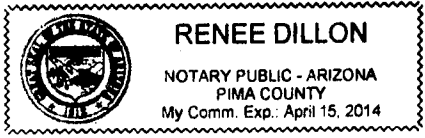


L. Clark Arnold

Sworn and subscribe to before me this \_\_ day of August, 2009, by L. Clark Arnold, Agent for AVEN Associates LLC.



Notary Public



**United States Department of the Interior  
Bureau of Land Management  
LANDS/RECREATION & PLANNING  
ONE N CENTRAL AVE  
PHOENIX, AZ 85004 -2203  
Phone:**

Receipt

No: 2212848

<b>Transaction #:</b> 2282961	
<b>Date of Transaction:</b> 09/10/2010	
<b>CUSTOMER:</b>	
AVEN ASSOCIATES 7400 N ORACLE RD #131 TUCSON, AZ 85704 US	

LINE #	QTY	DESCRIPTION	REMARKS	UNIT PRICE	TOTAL
1	1.00	LOCATABLE MINERALS / MINING CLAIMS-NOT NEW-UNADJUD, ONE AUTH NO. ONLY / MINING CLAIM MONEY RECEIVED CASES: AMC357503/\$44800.00	MAINT FEE PYMNT (320) 2011	- n/a -	44800.00
<b>TOTAL:</b>					<b>\$44,800.00</b>

PAYMENT INFORMATION			
1	AMOUNT:	44800.00	POSTMARKED: N/A
	TYPE:	CHECK	RECEIVED: 09/10/2010
	CHECK NO:	1645	
	NAME:	AVEN ASSOCIATES 7400 N ORACLE RD #131 TUCSON AZ 85704 US	

REMARKS

This receipt was generated by the automated BLM Collections and Billing System and is a paper representation of a portion of the official electronic record contained therein.

AVEN ASSOCIATES LLC  
7400 N. ORACLE RD #131  
TUCSON, AZ-85704

PLACE STICKER AT TOP OF ENVELOPE TO THE RIGHT  
OF THE RETURN ADDRESS FOR A CERTIFIED MAIL  
**CERTIFIED MAIL**



7010 1060 0001 1755 7805



1000



85004

U.S. POSTAGE  
PAID  
TUCSON, AZ  
85704  
AUG 31 '10  
AMOUNT

**\$6.32**  
00098559-03

RETURN RECEIPT  
REQUESTED

U.S. BUREAU OF LAND MANAGEMENT  
1 NORTH CENTRAL AVENUE  
SUITE 800  
PHOENIX, AZ 85004-4427

ATTN: PUBLIC ROOM - ASSESS FILING



AMC 371321 AMC 369846  
378795 369783  
349474 369864

AMC 357503  
357542  
358943  
357198  
360012

AVEN Associates LLC  
7400 North Oracle Road  
Suite 131  
Tucson, Arizona 85704  
Tel: 520 797-1393  
Fax: 520 742-7280  
E-mail: [aven@theriver.com](mailto:aven@theriver.com)

August 14, 2009

U.S. Bureau of Land Management  
1 North Central Avenue  
Phoenix, AZ 85004

Re: Payment of Mining Claim Maintenance Fees

Gentlemen/Ladies,

Enclosed please find our check for \$44,800.00 to cover fees due on the 320 claims listed in Exhibit A attached and summarized below:

MP	23 claims
King	15 claims
Black Jack	5 claims
BJ	3 claims
Yuma	105 claims
Northwest Yuma	42 claims
Southeast Yuma	97 claims
North Yuma	24 claims
Four or More	6 claims

Sincerely,

L. Clark Arnold

AVEN Associates

RECEIVED  
BLM AZ STATE OFFICE  
2009 AUG 18 A 8:47  
PHOENIX, ARIZONA





**EXHIBIT A**  
**(The "Property" Defined)**

**PART I. Unpatented Mining Claims of Merrill Palmer:**

AVEN Associates LLC leases the following situated unpatented mining claims from Merrill Palmer under Lease dated December 16, 2008. The mining claims are situated in the Mining District shown variously as the Ellsworth or Harcuvar or Harquahala Mining Districts, Township 6 North, Ranges 14 and 15 West, G&SR Mer., La Paz County, Arizona, the names of which and location notices thereof are of record in the official records of La Paz County, Arizona, and are filed with the Arizona State Office of the Bureau of Land Management as follows:

RECEIVED  
 BLM AZ STATE OFFICE  
 2008 AUG 18 8:47  
 PHOENIX, ARIZONA

Name of Claim	La Paz County File No.	BLM A MC No	Section	Twns	Rng
MP #1	2003-01022	<del>L 357503</del>	19	6N	14W
MP #2	2003-01023	<del>357504</del>	24	6N	15W
MP #3	2003-01269	<del>L 357542</del>	24	6N	15W
MP #4	2003-01270	<del>357543</del>	24	6N	15W
MP #5	2003-06068	358952	30	6N	14W
AMENDED	2008-05247				
MP #6	2003-06069	358953	30	6N	14W
MP #7	2003-06070	358954	30	6N	14W
MP #8	2003-06071	358955	30	6N	14W
MP #9	2003-06072	358956	30	6N	14W
MP #10	2003-06073	358957	30	6N	14W
MP #11	2003-06074	358958	30	6N	14W
MP #12	2003-06075	358959	25	6N	15W
MP #13	2003-06086	<del>358960</del>	25	6N	15W
MP #14	2003-06085	<del>358961</del>	25	6N	15W
MP #15	2003-06084	<del>358962</del>	25	6N	15W
MP #16	2003-06083	358963	25	6N	15W
MP #17	2003-06082	358964	25	6N	15W
MP #18	2003-06081	358965	25	6N	15W
MP #19	2003-06080	358966	25	6N	15W
MP #20	2003-06079	358967	25	6N	15W
MP #21	2003-06078	358968	25	6N	15W
MP #22	2003-06077	358969	25	6N	15W
MP #23	2003-06076	<del>358970</del>	<del>25</del>	6N	15W
King #1	2003-00488	<del>L 357198</del>	30	6N	14W
King #2	2003-00487	<del>357199</del>	30	6N	14W
King #3	2003-00486	<del>357200</del>	30	6N	14W
King #4	2003-00485	<del>357201</del>	30	6N	14W
King #5	2003-00514	<del>357202</del>	30	6N	14W

King #6	2003-00650	357505	19	6N	14W
AMENDED	2008-04796				
King #7	2003-00651	357506	30	6N	14W
AMENDED	2008-04797				
King #8	2003-06060	358944	19	6N	14W
King #9	2003-06061	358945	19	6N	14W
King #10	2003-06062	358946	19	6N	14W
King #11	2003-06063	358947	19	6N	14W
King #12	2003-06064	358948	19	6N	14W
King #13	2003-06065	358949	19	6N	14W
AMENDED	2008-04795				
King #14	2003-06066	358950	19	6N	14W
King #15	2003-06067	358951	19	6N	14W
Black Jack #1	2002-05523	356883	30	6N	14W
Black Jack #2	2002-05735	356909	29	6N	14W
Black Jack #3	2003-00255	357117	29	6N	14W
Black Jack #4	2003-00256	357118	29	6N	14W
Black Jack #5	2003-06059	358943	29	6N	14W
BJ #6	2004-00906	360012	29	6N	14W
BJ #7	2004-00904	360013	29	6N	14W
BJ #8	2004-00905	360014	29	6N	14W
Yuma #1	2006-00887	369865	20	6N	14W
AMENDED	2006-04220				
Yuma #2	2006-00888	369866	20	6N	14W
Yuma #3	2006-00889	369867	20	6N	14W
Yuma #4	2006-00890	369868	20	6N	14W
Yuma #5	2006-00891	369869	20	6N	14W
Yuma #6	2006-00892	369870	20	6N	14W
Yuma #7	2006-00893	369871	20	6N	14W
Yuma #8	2006-00894	369872	20	6N	14W
Yuma #9	2006-00895	369873	20	6N	14W
Yuma #10	2006-00896	369874	20	6N	14W
Yuma #11	2006-00897	369875	20	6N	14W
Yuma #12	2006-00898	369876	20	6N	14W
Yuma #13	2006-00899	369877	20	6N	14W
Yuma #14	2006-00900	369878	20	6N	14W
Yuma #15	2006-00901	369879	19	6N	14W
Yuma #16	2006-00902	369880	19	6N	14W
Yuma #17	2006-00903	369881	19	6N	14W
Yuma #18	2006-00904	369882	19	6N	14W
Yuma #19	2006-00905	369883	19	6N	14W
Yuma #20	2006-00906	369884	19	6N	14W
Yuma #21	2006-00907	369885	19	6N	14W
Yuma #22	2006-00908	369887	19	6N	14W

RECEIVED  
 BL...  
 2009 AUG 18 A 8:47  
 FF  
 FF

Yuma #23	2006-00909	✓369886	19	6N	14W
Yuma 24	2006-00910	369794	19	6N	14W
Yuma 25	2006-00911	369795	19	6N	14W
Yuma 26	2006-00912	369796	24	6N	15W
Yuma 27	2006-00913	369797	24	6N	15W
Yuma 28	2006-00914	369798	24	6N	15W
Yuma 29	2006-00915	369799	24	6N	15W
Yuma 30	2006-00916	369800	24	6N	15W
Yuma 31	2006-00917	369801	24	6N	15W
Yuma 32	2006-00918	369802	24	6N	15W
Yuma 33	2006-00919	369803	24	6N	15W
Yuma 34	2006-00920	369804	25	6N	15W
Yuma 35	2006-00921	369805	25	6N	15W
Yuma 36	2006-00922	369806	25	6N	15W
Yuma 37	2006-00923	369807	24	6N	15W
Yuma 38	2006-00924	369808	24	6N	15W
Yuma 39	2006-00925	369809	24	6N	15W
Yuma 40	2006-00926	369810	24	6N	15W
Yuma 41	2006-00927	369811	24	6N	15W
Yuma 42	2006-00928	369812	24	6N	15W
Yuma 43	2006-00929	369813	24	6N	15W
Yuma 44	2006-00930	369814	24	6N	15W
Yuma 45	2006-00931	369815	24	6N	15W
Yuma 46	2006-00932	369816	24	6N	15W
Yuma 47	2006-00933	369817	24	6N	15W
Yuma 48	2006-00934	369818	24	6N	15W
Yuma 49	2006-00935	369819	24	6N	15W
Yuma 50	2006-00936	369820	25	6N	15W
Yuma 51	2006-00937	369821	25	6N	15W
Yuma 52	2006-00938	369822	25	6N	15W
Yuma 53	2006-00939	369823	25	6N	15W
Yuma 54	2006-00940	369824	25	6N	15W
Yuma 55	2006-00941	369825	25	6N	15W
Yuma 56	2006-00942	369826	25	6N	15W
Yuma 57	2006-00943	369827	26	6N	15W
Yuma 58	2006-00944	369828	26	6N	15W
Yuma 59	2006-00945	369829	26	6N	15W
Yuma 60	2006-00946	369830	26	6N	15W
Yuma 61	2006-00947	369831	26	6N	15W
Yuma 62	2006-00948	369832	26	6N	15W
Yuma 63	2006-00949	369833	26	6N	15W
Yuma 64	2006-00950	369834	26	6N	15W
Yuma 65	2006-00951	369835	23	6N	15W
Yuma 66	2006-00952	369836	23	6N	15W
Yuma 67	2006-00953	369837	23	6N	15W
Yuma 68	2006-00954	369838	23	6N	15W

PHOENIX, ARIZONA

RECEIVED  
BLM AZ STATE OFFICE

Yuma 69	2006-00955	369839	23	6N	15W
Yuma 70	2006-00956	369840	23	6N	15W
Yuma 71	2006-00957	369841	23	6N	15W
Yuma 72	2006-00958	369842	23	6N	15W
Yuma 73	2006-00959	369843	23	6N	15W
Yuma 74	2006-00960	369844	23	6N	15W
Yuma 75	2006-00961	369845*	23	6N	15W
<hr/>					
Yuma 98	2006-00963	369783	23	6N	15W
Yuma 99	2006-00964	369784	23	6N	15W
Yuma 100	2006-00965	369785	23	6N	15W
Yuma 101	2006-00966	369786	23	6N	15W
Yuma 101B	2006-00967	369787	25	6N	15W
Yuma 102	2006-00968	369788	25	6N	15W
Yuma 103	2006-00969	369789	25	6N	15W
Yuma 104	2006-00970	369790	30	6N	15W
Yuma 105	2006-00971	369791	30	6N	15W
Yuma 106	2006-00972	369792	30	6N	15W
Yuma 107	2006-00973	369793*	30	6N	15W
Yuma 108	2006-00974	369846*	30	6N	14W
Yuma 109	2006-00975	369847	30	6N	14W
Yuma 110	2006-00976	369848	30	6N	14W
AMENDED	2006-04222				
Yuma 111	2006-00977	369849	30	6N	14W
AMENDED	2006-04223				
Yuma 112	2006-00978	369850	30	6N	14W
AMENDED	2006-04224				
Yuma 113	2006-00979	369851	30	6N	14W
AMENDED	2006-04225				
Yuma 114	2006-00980	369852	30	6N	14W
AMENDED	2006-04226				
Yuma 115	2006-00981	369853	30	6N	14W
Yuma 116	2006-00982	369854	30	6N	14W
Yuma 117	2006-00983	369855	30	6N	14W
Yuma 118	2006-00984	369856	30	6N	14W
Yuma 119	2006-00985	369857	30	6N	14W
Yuma 120	2006-00986	369858	30	6N	14W
AMENDED	2006-04221				
Yuma 121	2006-00987	369859	29	6N	14W
Yuma 122	2006-00988	369860	29	6N	14W
Yuma 123	2006-00989	369861	29	6N	14W
Yuma 124	2006-00990	369862	29	6N	14W
Yuma 125	2006-00991	369863	29	6N	14W
Yuma 126	2006-00992	369864	29	6N	14W
<hr/>					
North Yuma #1	2006-02462	371321	20	6N	14W

2009 AUG 18  
 PUEBLO, ARIZONA  
 A 8:17

North Yuma # 2	2006-02463	371322	20	6N	14W
North Yuma # 3	2006-02464	371323	17	6N	14W
North Yuma # 4	2006-02465	371324	17	6N	14W
North Yuma # 5	2006-02466	371325	17	6N	14W
North Yuma # 6	2006-02467	371326	17	6N	14W
North Yuma # 7	2006-02468	371327	18	6N	14W
North Yuma # 8	2006-02469	371328	18	6N	14W
North Yuma # 9	2006-02470	371329	18	6N	14W
North Yuma # 10	2006-02471	371330	18	6N	14W
North Yuma # 11	2006-02472	371331	19	6N	14W
North Yuma # 12	2006-02473	371332	19	6N	14W
North Yuma # 13	2006-02474	371333	19	6N	14W
North Yuma # 14	2006-02475	371334	19	6N	14W
North Yuma # 15	2006-02476	371335	18	6N	14W
North Yuma # 16	2006-02477	371336	18	6N	14W
North Yuma # 17	2006-02478	371337	18	6N	14W
North Yuma # 18	2006-02479	371338	18	6N	14W
North Yuma # 19	2006-02480	371339	18	6N	14W
North Yuma # 20	2006-02481	371340	18	6N	14W
North Yuma # 21	2006-02482	371341	18	6N	14W
North Yuma # 22	2006-02483	371342	18	6N	14W
North Yuma # 23	2006-02484	371343	19	6N	14W
North Yuma # 24	2006-02485	371344	19	6N	14W

2009 AUG 18 A 8:47  
 PHOENIX, ARIZONA

Northwest Yuma # 1	2007-00952	378795	23	6N	15W
Northwest Yuma # 2	2007-00953	378796	23	6N	15W
Northwest Yuma # 3	2007-00954	378797	14	6N	15W
Northwest Yuma # 4	2007-00955	378798	14	6N	15W
Northwest Yuma # 5	2007-00956	378799	14	6N	15W
Northwest Yuma # 6	2007-00957	378800	14	6N	15W
Northwest Yuma # 7	2007-00958	378801	14	6N	15W
Northwest Yuma # 8	2007-00959	378802	14	6N	15W
Northwest Yuma # 9	2007-00960	378803	14	6N	15W
Northwest Yuma # 10	2007-00961	378804	14	6N	15W
Northwest Yuma # 11	2007-00962	378805	23	6N	15W
Northwest Yuma # 12	2007-00963	378806	23	6N	15W
Northwest Yuma # 13	2007-00964	378807	23	6N	15W
Northwest Yuma # 14	2007-00965	378808	23	6N	15W
Northwest Yuma # 15	2007-00966	378809	14	6N	15W
Northwest Yuma # 16	2007-00967	378810	14	6N	15W
Northwest Yuma # 17	2007-00968	378811	14	6N	15W
Northwest Yuma # 18	2007-00969	378812	14	6N	15W
Northwest Yuma # 19	2007-00970	378813	13	6N	15W
Northwest Yuma # 20	2007-00971	378814	13	6N	15W
Northwest Yuma # 21	2007-00972	378815	13	6N	15W
Northwest Yuma # 22	2007-00973	378816	13	6N	15W

Northwest Yuma # 23	2007-00974	378817	24	6N	15W
Northwest Yuma # 24	2007-00975	378818	24	6N	15W
Northwest Yuma # 25	2007-00976	378819	24	6N	15W
Northwest Yuma # 26	2007-00977	378820	24	6N	15W
Northwest Yuma # 27	2007-00978	378821	13	6N	15W
Northwest Yuma # 28	2007-00979	378822	13	6N	15W
Northwest Yuma # 29	2007-00980	378823	13	6N	15W
Northwest Yuma # 30	2007-00981	378824	13	6N	15W
Northwest Yuma # 31	2007-00982	378825	13	6N	15W
Northwest Yuma # 32	2007-00983	378826	13	6N	15W
Northwest Yuma # 33	2007-00984	378827	13	6N	15W
Northwest Yuma # 34	2007-00985	378828	13	6N	15W
Northwest Yuma # 35	2007-00986	378829	24	6N	15W
Northwest Yuma # 36	2007-00987	378830	24	6N	15W
Northwest Yuma # 37	2007-00988	378831	19	6N	14W
Northwest Yuma # 38	2007-00989	378832	19	6N	14W
Northwest Yuma # 39	2007-00990	378833	18	6N	14W
Northwest Yuma # 40	2007-00991	378834	18	6N	14W
Northwest Yuma # 41	2007-00992	378835	18	6N	14W
Northwest Yuma # 42	2007-00993	378836	18	6N	14W

2007 AUG 18  
 6N A 8: 18  
 PUEBLO, ARIZONA

SE Yuma # 1	2007-00836	378837	36	6N	15W
SE Yuma # 18	2007-00853	378854	36	6N	15W
SE Yuma # 19	2007-00854	378855	31	6N	14W
SE Yuma # 20	2007-00855	378856	31	6N	14W
SE Yuma # 21	2007-00856	378857	31	6N	14W
SE Yuma # 22	2007-00857	378858	31	6N	14W
SE Yuma # 23	2007-00858	378859	31	6N	14W
SE Yuma # 24	2007-00859	378860	31	6N	14W
SE Yuma # 25	2007-00860	378861	31	6N	14W
SE Yuma # 26	2007-00861	378862	31	6N	14W
SE Yuma # 27	2007-00862	378863	31	6N	14W
SE Yuma # 28	2007-00863	378864	31	6N	14W
SE Yuma # 29	2007-00864	378865	31	6N	14W
SE Yuma # 30	2007-00865	378866	31	6N	14W
SE Yuma # 31	2007-00866	378867	31	6N	14W
SE Yuma # 32	2007-00867	378868	31	6N	14W
SE Yuma # 33	2007-00868	378869	31	6N	14W
SE Yuma # 34	2007-00869	378870	31	6N	14W
SE Yuma # 35	2007-00870	378871	31	6N	14W
SE Yuma # 36	2007-00871	378872	31	6N	14W
SE Yuma # 37	2007-00872	378873	31	6N	14W
SE Yuma # 38	2007-00873	378874	31	6N	14W
SE Yuma # 39	2007-00874	378875	31	6N	14W
SE Yuma # 40	2007-00875	378876	31	6N	14W
SE Yuma # 41	2007-00876	378877	31	6N	14W

SE Yuma # 42	2007-00877	378878	31	6N	14W
SE Yuma # 43	2007-00878	378879	31	6N	14W
SE Yuma # 44	2007-00879	378880	31	6N	14W
SE Yuma # 45	2007-00880	378881	31	6N	14W
SE Yuma # 46	2007-00881	378882	32	6N	14W
SE Yuma # 47	2007-00882	378883	32	6N	14W
SE Yuma # 48	2007-00883	378884	32	6N	14W
SE Yuma # 49	2007-00884	378885	32	6N	14W
SE Yuma # 50	2007-00885	378886	32	6N	14W
SE Yuma # 51	2007-00886	378887	32	6N	14W
SE Yuma # 52	2007-00887	378888	32	6N	14W
SE Yuma # 53	2007-00888	378889	32	6N	14W
SE Yuma # 54	2007-00889	378890	32	6N	14W
SE Yuma # 55	2007-00890	378891	32	6N	14W
SE Yuma # 56	2007-00894	378892	32	6N	14W
SE Yuma # 57	2007-00895	378893	32	6N	14W
SE Yuma # 58	2007-00896	378894	32	6N	14W
SE Yuma # 59	2007-00897	378895	32	6N	14W
SE Yuma # 60	2007-00898	378896	32	6N	14W
SE Yuma # 61	2007-00899	378897	32	6N	14W
SE Yuma # 62	2007-00900	378898	32	6N	14W
SE Yuma # 63	2007-00901	378899	32	6N	14W
SE Yuma # 64	2007-00902	378900	32	6N	14W
SE Yuma # 65	2007-00903	378901	32	6N	14W
SE Yuma # 66	2007-00904	378902	32	6N	14W
SE Yuma # 67	2007-00905	378903	32	6N	14W
SE Yuma # 68	2007-00906	378904	32	6N	14W
SE Yuma # 69	2007-00907	378905	29	6N	14W
SE Yuma # 70	2007-00908	378906	29	6N	14W
SE Yuma # 71	2007-00909	378907	29	6N	14W
SE Yuma # 72	2007-00910	378908	29	6N	14W
SE Yuma # 73	2007-00911	378909	29	6N	14W
SE Yuma # 74	2007-00912	378910	29	6N	14W
SE Yuma # 75	2007-00913	378911	29	6N	14W
SE Yuma # 76	2007-00914	378912	20	6N	14W
SE Yuma # 77	2007-00915	378913	20	6N	14W
SE Yuma # 78	2007-00916	378914	20	6N	14W
SE Yuma # 79	2007-00917	378915	32	6N	14W
SE Yuma # 80	2007-00918	378916	32	6N	14W
SE Yuma # 81	2007-00919	378917	32	6N	14W
SE Yuma # 82	2007-00920	378918	32	6N	14W
SE Yuma # 83	2007-00921	378919	32	6N	14W
SE Yuma # 84	2007-00922	378920	29	6N	14W
SE Yuma # 85	2007-00923	378921	29	6N	14W
SE Yuma # 86	2007-00924	378922	29	6N	14W
SE Yuma # 87	2007-00925	378923	29	6N	14W

PHOENIX, ARIZONA  
 2009 AUG 18  
 8:18



SE Yuma # 88	2007-00926	378924	29	6N	14W
SE Yuma # 89	2007-00927	378925	29	6N	14W
SE Yuma # 90	2007-00928	378926	29	6N	14W
SE Yuma # 91	2007-00929	378927	29	6N	14W
SE Yuma # 92	2007-00930	378928	20	6N	14W
SE Yuma # 93	2007-00931	378929	20	6N	14W
SE Yuma # 94	2007-00932	378930	28	6N	14W
SE Yuma # 95	2007-00933	378931	28	6N	14W
SE Yuma # 96	2007-00934	378932	28	6N	14W
SE Yuma # 97	2007-00935	378933	28	6N	14W
SE Yuma # 98	2007-00936	378934	28	6N	14W
SE Yuma # 99	2007-00937	378935	28	6N	14W
SE Yuma # 100	2007-00938	378936	28	6N	14W
Southeast Yuma # 101	2007-00939	378937	28	6N	14W
SE Yuma # 102	2007-00940	378938	32	6N	14W
SE Yuma # 103	2007-00941	378939	32	6N	14W
SE Yuma # 104	2007-00942	378940	28	6N	14W
SE Yuma # 105	2007-00943	378941	33	6N	14W
SE Yuma # 106	2007-00944	378942	33	6N	14W
SE Yuma # 107	2007-00945	378943	33	6N	14W
SE Yuma # 108	2007-00946	378944	33	6N	14W
SE Yuma # 109	2007-00947	378945	28	6N	14W
SE Yuma # 110	2007-00948	378946	33	6N	14W
SE Yuma # 111	2007-00949	378947	33	6N	14W
SE Yuma # 112	2007-00950	378948	33	6N	14W
SE Yuma # 113	2007-00951	378949	33	6N	14W

PHOENIX, ARIZONA

2009 AUG 18 A 8:48

RECEIVED  
BLM AZ STATE OFFICE



**PART II. Leasehold Rights:**

AVEN also holds the following unpatented claims under a Lease Purchase Agreement with Robert and Candace Fiddes dated February 22, 2003, of those certain unpatented mining claims situated in the Mining District shown variously as the Ellsworth or Harcuvar or Harquahala Mining Districts, in Sections 19 and 30, Township 6 North, Range 14 West, G&SR Mer., La Paz County, Arizona, the names of which and location notices thereof are of record in the official records of La Paz County, Arizona, and are filed with the Arizona State Office of the Bureau of Land Management as follows:

Name of Claim	County File No.	BLM		Section	Twns	Rng
		A	MC No			
Four or More #1 AMENDED	1998-00163 2008-04798	✓	349474	30	6N	14W
Four or More #2 AMENDED	1998-00164 2008-04799		349475	30	6N	14W
Four or More #3 AMENDED	1998-00160 2008-04800		349476	30	6N	14W
Four or More #4 AMENDED	1998-00161 2008-04801	✓	349477	19	6N	14W
Four or More #5 AMENDED	1998-00162 2008-04802		349478	19	6N	14W
Four or More #6 AMENDED	1998-00159 2008-04803		349479	19	6N	14W

I:\FILES\DOCS\VANE04\281329\DOC\40382.DOC

RECEIVED  
 BLM ARIZONA OFFICE  
 2009 AUG 18 A 8:48  
 PHOENIX, ARIZONA

**United States Department of the Interior**  
**Bureau of Land Management**  
 BUSINESS & SUPPORT SVCS DIV  
 ONE N CENTRAL AVE SUITE 800  
 PHOENIX, AZ 85004 -4427  
 Phone: (602) 417-9200

Receipt

No: 1980386

<b>Transaction #:</b> 2044425	
<b>Date of Transaction:</b> 08/18/2009	
<b>CUSTOMER:</b>	AVEN ASSOCIATES 7400 N ORACLE RD STE 131 TUCSON, AZ 85704-6339 US

LINE #	QTY	DESCRIPTION	REMARKS	UNIT PRICE	TOTAL
1	1.00	LOCATABLE MINERALS / MINING CLAIMS-NOT NEW-UNADJUD, ONE AUTH NO. ONLY / MINING CLAIM MONEY RECEIVED CASES: AMC357503/\$44800.00	MAINT 2010	- n/a -	44800.00
<b>TOTAL:</b>					<b>\$44,800.00</b>

PAYMENT INFORMATION					
1	AMOUNT:	44800.00	POSTMARKED:	08/14/2009	
	TYPE:	CHECK	RECEIVED:	08/18/2009	
	CHECK NO:	1425			
	NAME:	AVEN ASSOCIATES LLC 7400 N ORACLE RD STE 131 TUCSON AZ 85704-6339 US			

<b>REMARKS</b>

This receipt was generated by the automated BLM Collections and Billing System and is a paper representation of a portion of the official electronic record contained therein.



AMC 371321 AMC 369846  
378795 369789  
349474 369864

AMC 357503  
357542  
358943  
357198  
360012

AVEN Associates LLC  
7400 North Oracle Road  
Suite 131  
Tucson, Arizona 85704  
Tel: 520 797-1393  
Fax: 520 742-7280  
E-mail: [aven@theriver.com](mailto:aven@theriver.com)

August 14, 2009

U.S. Bureau of Land Management  
1 North Central Avenue  
Phoenix, AZ 85004


Re: Payment of Mining Claim Maintenance Fees

Gentlemen/Ladies,

Enclosed please find our check for \$44,800.00 to cover fees due on the 320 claims listed in Exhibit A attached and summarized below:

MP	23 claims
King	15 claims
Black Jack	5 claims
BJ	3 claims
Yuma	105 claims
Northwest Yuma	42 claims
Southeast Yuma	97 claims
North Yuma	24 claims
Four or More	6 claims

Sincerely,

  
L. Clark Arnold  
AVEN Associates

RECEIVED  
BLM AZ STATE OFFICE  
2009 AUG 18 A 8:47  
PHOENIX, ARIZONA



**EXHIBIT A**  
**(The "Property" Defined)**

**PART I. Unpatented Mining Claims of Merrill Palmer:**

AVEN Associates LLC leases the following situated unpatented mining claims from Merrill Palmer under Lease dated December 16, 2008. The mining claims are situated in the Mining District shown variously as the Ellsworth or Harcuvar or Harquahala Mining Districts, Township 6 North, Ranges 14 and 15 West, G&SR Mer., La Paz County, Arizona, the names of which and location notices thereof are of record in the official records of La Paz County, Arizona, and are filed with the Arizona State Office of the Bureau of Land Management as follows:

RECEIVED  
 BLM AZ STATE OFFICE  
 2008 AUG 1 8:47  
 P. H. HAZMA

Name of Claim	La Paz County File No.	BLM A MC No	Section	Twns	Rng
MP #1	2003-01022	<del>L 357503</del>	19	6N	14W
MP #2	2003-01023	<del>357504</del>	24	6N	15W
MP #3	2003-01269	<del>L 357542</del>	24	6N	15W
MP #4	2003-01270	<del>357543</del>	24	6N	15W
MP #5	2003-06068	358952	30	6N	14W
AMENDED	2008-05247				
MP #6	2003-06069	358953	30	6N	14W
MP #7	2003-06070	358954	30	6N	14W
MP #8	2003-06071	358955	30	6N	14W
MP #9	2003-06072	358956	30	6N	14W
MP #10	2003-06073	358957	30	6N	14W
MP #11	2003-06074	358958	30	6N	14W
MP #12	2003-06075	358959	25	6N	15W
MP #13	2003-06086	<del>358960</del>	25	6N	15W
MP #14	2003-06085	<del>358961</del>	25	6N	15W
MP #15	2003-06084	<del>358962</del>	25	6N	15W
MP #16	2003-06083	358963	25	6N	15W
MP #17	2003-06082	358964	25	6N	15W
MP #18	2003-06081	358965	25	6N	15W
MP #19	2003-06080	358966	25	6N	15W
MP #20	2003-06079	358967	25	6N	15W
MP #21	2003-06078	358968	25	6N	15W
MP #22	2003-06077	358969	25	6N	15W
MP #23	2003-06076	<del>358970</del>	25	6N	15W
King #1	2003-00488	<del>L 357198</del>	30	6N	14W
King #2	2003-00487	<del>357199</del>	30	6N	14W
King #3	2003-00486	<del>357200</del>	30	6N	14W
King #4	2003-00485	<del>357201</del>	30	6N	14W
King #5	2003-00514	<del>357202</del>	30	6N	14W

King #6	2003-00650	<del>357505</del>	19	6N	14W
AMENDED	2008-04796				
King #7	2003-00651	<del>357506</del>	30	6N	14W
AMENDED	2008-04797				
King #8	2003-06060	<del>358944</del>	19	6N	14W
King #9	2003-06061	358945	19	6N	14W
King #10	2003-06062	358946	19	6N	14W
King #11	2003-06063	358947	19	6N	14W
King #12	2003-06064	<del>358948</del>	19	6N	14W
King #13	2003-06065	<del>358949</del>	19	6N	14W
AMENDED	2008-04795				
King #14	2003-06066	358950	19	6N	14W
King #15	2003-06067	358951	19	6N	14W
Black Jack #1	2002-05523	<del>356883</del>	30	6N	14W
Black Jack #2	2002-05735	<del>356909</del>	29	6N	14W
Black Jack #3	2003-00255	<del>357117</del>	29	6N	14W
Black Jack #4	2003-00256	<del>357118</del>	29	6N	14W
Black Jack #5	2003-06059	<del>358943</del>	29	6N	14W
BJ #6	2004-00906	<del>360012</del>	29	6N	14W
BJ #7	2004-00904	<del>360013</del>	29	6N	14W
BJ #8	2004-00905	<del>360014</del>	29	6N	14W
Yuma #1	2006-00887	369865	20	6N	14W
AMENDED	2006-04220				
Yuma #2	2006-00888	369866	20	6N	14W
Yuma #3	2006-00889	369867	20	6N	14W
Yuma #4	2006-00890	369868	20	6N	14W
Yuma #5	2006-00891	369869	20	6N	14W
Yuma #6	2006-00892	369870	20	6N	14W
Yuma #7	2006-00893	369871	20	6N	14W
Yuma #8	2006-00894	369872	20	6N	14W
Yuma #9	2006-00895	<del>369873</del>	20	6N	14W
Yuma #10	2006-00896	369874	20	6N	14W
Yuma #11	2006-00897	369875	20	6N	14W
Yuma #12	2006-00898	369876	20	6N	14W
Yuma #13	2006-00899	369877	20	6N	14W
Yuma #14	2006-00900	369878	20	6N	14W
Yuma #15	2006-00901	369879	19	6N	14W
Yuma #16	2006-00902	369880	19	6N	14W
Yuma #17	2006-00903	369881	19	6N	14W
Yuma #18	2006-00904	369882	19	6N	14W
Yuma #19	2006-00905	369883	19	6N	14W
Yuma #20	2006-00906	369884	19	6N	14W
Yuma #21	2006-00907	<del>369885</del>	19	6N	14W
Yuma #22	2006-00908	<del>369887</del>	19	6N	14W

RECEIVED  
 BUREAU OF LAND MANAGEMENT  
 2009 AUG 18 A 8:47

Yuma #23	2006-00909	✓369886	19	6N	14W
Yuma 24	2006-00910	369794	19	6N	14W
Yuma 25	2006-00911	369795	19	6N	14W
Yuma 26	2006-00912	369796	24	6N	15W
Yuma 27	2006-00913	369797	24	6N	15W
Yuma 28	2006-00914	369798	24	6N	15W
Yuma 29	2006-00915	369799	24	6N	15W
Yuma 30	2006-00916	369800	24	6N	15W
Yuma 31	2006-00917	369801	24	6N	15W
Yuma 32	2006-00918	369802	24	6N	15W
Yuma 33	2006-00919	369803	24	6N	15W
Yuma 34	2006-00920	369804	25	6N	15W
Yuma 35	2006-00921	369805	25	6N	15W
Yuma 36	2006-00922	369806	25	6N	15W
Yuma 37	2006-00923	369807	24	6N	15W
Yuma 38	2006-00924	369808	24	6N	15W
Yuma 39	2006-00925	369809	24	6N	15W
Yuma 40	2006-00926	369810	24	6N	15W
Yuma 41	2006-00927	369811	24	6N	15W
Yuma 42	2006-00928	369812	24	6N	15W
Yuma 43	2006-00929	369813	24	6N	15W
Yuma 44	2006-00930	369814	24	6N	15W
Yuma 45	2006-00931	369815	24	6N	15W
Yuma 46	2006-00932	369816	24	6N	15W
Yuma 47	2006-00933	369817	24	6N	15W
Yuma 48	2006-00934	369818	24	6N	15W
Yuma 49	2006-00935	369819	24	6N	15W
Yuma 50	2006-00936	369820	25	6N	15W
Yuma 51	2006-00937	369821	25	6N	15W
Yuma 52	2006-00938	369822	25	6N	15W
Yuma 53	2006-00939	369823	25	6N	15W
Yuma 54	2006-00940	369824	25	6N	15W
Yuma 55	2006-00941	369825	25	6N	15W
Yuma 56	2006-00942	369826	25	6N	15W
Yuma 57	2006-00943	369827	26	6N	15W
Yuma 58	2006-00944	369828	26	6N	15W
Yuma 59	2006-00945	369829	26	6N	15W
Yuma 60	2006-00946	369830	26	6N	15W
Yuma 61	2006-00947	369831	26	6N	15W
Yuma 62	2006-00948	369832	26	6N	15W
Yuma 63	2006-00949	369833	26	6N	15W
Yuma 64	2006-00950	369834	26	6N	15W
Yuma 65	2006-00951	369835	23	6N	15W
Yuma 66	2006-00952	369836	23	6N	15W
Yuma 67	2006-00953	369837	23	6N	15W
Yuma 68	2006-00954	369838	23	6N	15W

RECEIVED  
 BLM AZ STATE OFFICE  
 PHOENIX, ARIZONA

Yuma 69	2006-00955	369839	23	6N	15W
Yuma 70	2006-00956	369840	23	6N	15W
Yuma 71	2006-00957	369841	23	6N	15W
Yuma 72	2006-00958	369842	23	6N	15W
Yuma 73	2006-00959	369843	23	6N	15W
Yuma 74	2006-00960	369844	23	6N	15W
Yuma 75	2006-00961	369845*	23	6N	15W
<hr/>					
Yuma 98	2006-00963	369783	23	6N	15W
Yuma 99	2006-00964	369784	23	6N	15W
Yuma 100	2006-00965	369785	23	6N	15W
Yuma 101	2006-00966	369786	23	6N	15W
Yuma 101B	2006-00967	369787	25	6N	15W
Yuma 102	2006-00968	369788	25	6N	15W
Yuma 103	2006-00969	369789	25	6N	15W
Yuma 104	2006-00970	369790	30	6N	15W
Yuma 105	2006-00971	369791	30	6N	15W
Yuma 106	2006-00972	369792	30	6N	15W
Yuma 107	2006-00973	369793*	30	6N	15W
Yuma 108	2006-00974	369846*	30	6N	14W
Yuma 109	2006-00975	369847	30	6N	14W
Yuma 110	2006-00976	369848	30	6N	14W
AMENDED	2006-04222				
Yuma 111	2006-00977	369849	30	6N	14W
AMENDED	2006-04223				
Yuma 112	2006-00978	369850	30	6N	14W
AMENDED	2006-04224				
Yuma 113	2006-00979	369851	30	6N	14W
AMENDED	2006-04225				
Yuma 114	2006-00980	369852	30	6N	14W
AMENDED	2006-04226				
Yuma 115	2006-00981	369853	30	6N	14W
Yuma 116	2006-00982	369854	30	6N	14W
Yuma 117	2006-00983	369855	30	6N	14W
Yuma 118	2006-00984	369856	30	6N	14W
Yuma 119	2006-00985	369857	30	6N	14W
Yuma 120	2006-00986	369858	30	6N	14W
AMENDED	2006-04221				
Yuma 121	2006-00987	369859	29	6N	14W
Yuma 122	2006-00988	369860	29	6N	14W
Yuma 123	2006-00989	369861	29	6N	14W
Yuma 124	2006-00990	369862	29	6N	14W
Yuma 125	2006-00991	369863	29	6N	14W
Yuma 126	2006-00992	369864	29	6N	14W
<hr/>					
North Yuma #1	2006-02462	371321	20	6N	14W

2009 AUG 18  
 PHOENIX, ARIZONA

North Yuma # 2	2006-02463	371322	20	6N	14W
North Yuma # 3	2006-02464	371323	17	6N	14W
North Yuma # 4	2006-02465	371324	17	6N	14W
North Yuma # 5	2006-02466	371325	17	6N	14W
North Yuma # 6	2006-02467	371326	17	6N	14W
North Yuma # 7	2006-02468	371327	18	6N	14W
North Yuma # 8	2006-02469	371328	18	6N	14W
North Yuma # 9	2006-02470	371329	18	6N	14W
North Yuma # 10	2006-02471	371330	18	6N	14W
North Yuma # 11	2006-02472	371331	19	6N	14W
North Yuma # 12	2006-02473	371332	19	6N	14W
North Yuma # 13	2006-02474	371333	19	6N	14W
North Yuma # 14	2006-02475	371334	19	6N	14W
North Yuma # 15	2006-02476	371335	18	6N	14W
North Yuma # 16	2006-02477	371336	18	6N	14W
North Yuma # 17	2006-02478	371337	18	6N	14W
North Yuma # 18	2006-02479	371338	18	6N	14W
North Yuma # 19	2006-02480	371339	18	6N	14W
North Yuma # 20	2006-02481	371340	18	6N	14W
North Yuma # 21	2006-02482	371341	18	6N	14W
North Yuma # 22	2006-02483	371342	18	6N	14W
North Yuma # 23	2006-02484	371343	19	6N	14W
North Yuma # 24	2006-02485	371344	19	6N	14W
<hr/>					
Northwest Yuma # 1	2007-00952	378795	23	6N	15W
Northwest Yuma # 2	2007-00953	378796	23	6N	15W
Northwest Yuma # 3	2007-00954	378797	14	6N	15W
Northwest Yuma # 4	2007-00955	378798	14	6N	15W
Northwest Yuma # 5	2007-00956	378799	14	6N	15W
Northwest Yuma # 6	2007-00957	378800	14	6N	15W
Northwest Yuma # 7	2007-00958	378801	14	6N	15W
Northwest Yuma # 8	2007-00959	378802	14	6N	15W
Northwest Yuma # 9	2007-00960	378803	14	6N	15W
Northwest Yuma # 10	2007-00961	378804	14	6N	15W
Northwest Yuma # 11	2007-00962	378805	23	6N	15W
Northwest Yuma # 12	2007-00963	378806	23	6N	15W
Northwest Yuma # 13	2007-00964	378807	23	6N	15W
Northwest Yuma # 14	2007-00965	378808	23	6N	15W
Northwest Yuma # 15	2007-00966	378809	14	6N	15W
Northwest Yuma # 16	2007-00967	378810	14	6N	15W
Northwest Yuma # 17	2007-00968	378811	14	6N	15W
Northwest Yuma # 18	2007-00969	378812	14	6N	15W
Northwest Yuma # 19	2007-00970	378813	13	6N	15W
Northwest Yuma # 20	2007-00971	378814	13	6N	15W
Northwest Yuma # 21	2007-00972	378815	13	6N	15W
Northwest Yuma # 22	2007-00973	378816	13	6N	15W

2009 AUG 18  
 PHOENIX, ARIZONA  
 A 8:47  
 6N 14W



Northwest Yuma # 23	2007-00974	378817	24	6N	15W
Northwest Yuma # 24	2007-00975	378818	24	6N	15W
Northwest Yuma # 25	2007-00976	378819	24	6N	15W
Northwest Yuma # 26	2007-00977	378820	24	6N	15W
Northwest Yuma # 27	2007-00978	378821	13	6N	15W
Northwest Yuma # 28	2007-00979	378822	13	6N	15W
Northwest Yuma # 29	2007-00980	378823	13	6N	15W
Northwest Yuma # 30	2007-00981	378824	13	6N	15W
Northwest Yuma # 31	2007-00982	378825	13	6N	15W
Northwest Yuma # 32	2007-00983	378826	13	6N	15W
Northwest Yuma # 33	2007-00984	378827	13	6N	15W
Northwest Yuma # 34	2007-00985	378828	13	6N	15W
Northwest Yuma # 35	2007-00986	378829	24	6N	15W
Northwest Yuma # 36	2007-00987	378830	24	6N	15W
Northwest Yuma # 37	2007-00988	378831	19	6N	14W
Northwest Yuma # 38	2007-00989	378832	19	6N	14W
Northwest Yuma # 39	2007-00990	378833	18	6N	14W
Northwest Yuma # 40	2007-00991	378834	18	6N	14W
Northwest Yuma # 41	2007-00992	378835	18	6N	14W
Northwest Yuma # 42	2007-00993	378836	18	6N	14W
SE Yuma # 1	2007-00836	378837	36	6N	15W
SE Yuma # 18	2007-00853	378854	36	6N	15W
SE Yuma # 19	2007-00854	378855	31	6N	14W
SE Yuma # 20	2007-00855	378856	31	6N	14W
SE Yuma # 21	2007-00856	378857	31	6N	14W
SE Yuma # 22	2007-00857	378858	31	6N	14W
SE Yuma # 23	2007-00858	378859	31	6N	14W
SE Yuma # 24	2007-00859	378860	31	6N	14W
SE Yuma # 25	2007-00860	378861	31	6N	14W
SE Yuma # 26	2007-00861	378862	31	6N	14W
SE Yuma # 27	2007-00862	378863	31	6N	14W
SE Yuma # 28	2007-00863	378864	31	6N	14W
SE Yuma # 29	2007-00864	378865	31	6N	14W
SE Yuma # 30	2007-00865	378866	31	6N	14W
SE Yuma # 31	2007-00866	378867	31	6N	14W
SE Yuma # 32	2007-00867	378868	31	6N	14W
SE Yuma # 33	2007-00868	378869	31	6N	14W
SE Yuma # 34	2007-00869	378870	31	6N	14W
SE Yuma # 35	2007-00870	378871	31	6N	14W
SE Yuma # 36	2007-00871	378872	31	6N	14W
SE Yuma # 37	2007-00872	378873	31	6N	14W
SE Yuma # 38	2007-00873	378874	31	6N	14W
SE Yuma # 39	2007-00874	378875	31	6N	14W
SE Yuma # 40	2007-00875	378876	31	6N	14W
SE Yuma # 41	2007-00876	378877	31	6N	14W

2009 AUG 18  
 PIONEER, ARIZONA  
 A 8: 118

SE Yuma # 42	2007-00877	378878	31	6N	14W
SE Yuma # 43	2007-00878	378879	31	6N	14W
SE Yuma # 44	2007-00879	378880	31	6N	14W
SE Yuma # 45	2007-00880	378881	31	6N	14W
SE Yuma # 46	2007-00881	378882	32	6N	14W
SE Yuma # 47	2007-00882	378883	32	6N	14W
SE Yuma # 48	2007-00883	378884	32	6N	14W
SE Yuma # 49	2007-00884	378885	32	6N	14W
SE Yuma # 50	2007-00885	378886	32	6N	14W
SE Yuma # 51	2007-00886	378887	32	6N	14W
SE Yuma # 52	2007-00887	378888	32	6N	14W
SE Yuma # 53	2007-00888	378889	32	6N	14W
SE Yuma # 54	2007-00889	378890	32	6N	14W
SE Yuma # 55	2007-00890	378891	32	6N	14W
SE Yuma # 56	2007-00894	378892	32	6N	14W
SE Yuma # 57	2007-00895	378893	32	6N	14W
SE Yuma # 58	2007-00896	378894	32	6N	14W
SE Yuma # 59	2007-00897	378895	32	6N	14W
SE Yuma # 60	2007-00898	378896	32	6N	14W
SE Yuma # 61	2007-00899	378897	32	6N	14W
SE Yuma # 62	2007-00900	378898	32	6N	14W
SE Yuma # 63	2007-00901	378899	32	6N	14W
SE Yuma # 64	2007-00902	378900	32	6N	14W
SE Yuma # 65	2007-00903	378901	32	6N	14W
SE Yuma # 66	2007-00904	378902	32	6N	14W
SE Yuma # 67	2007-00905	378903	32	6N	14W
SE Yuma # 68	2007-00906	378904	32	6N	14W
SE Yuma # 69	2007-00907	378905	29	6N	14W
SE Yuma # 70	2007-00908	378906	29	6N	14W
SE Yuma # 71	2007-00909	378907	29	6N	14W
SE Yuma # 72	2007-00910	378908	29	6N	14W
SE Yuma # 73	2007-00911	378909	29	6N	14W
SE Yuma # 74	2007-00912	378910	29	6N	14W
SE Yuma # 75	2007-00913	378911	29	6N	14W
SE Yuma # 76	2007-00914	378912	20	6N	14W
SE Yuma # 77	2007-00915	378913	20	6N	14W
SE Yuma # 78	2007-00916	378914	20	6N	14W
SE Yuma # 79	2007-00917	378915	32	6N	14W
SE Yuma # 80	2007-00918	378916	32	6N	14W
SE Yuma # 81	2007-00919	378917	32	6N	14W
SE Yuma # 82	2007-00920	378918	32	6N	14W
SE Yuma # 83	2007-00921	378919	32	6N	14W
SE Yuma # 84	2007-00922	378920	29	6N	14W
SE Yuma # 85	2007-00923	378921	29	6N	14W
SE Yuma # 86	2007-00924	378922	29	6N	14W
SE Yuma # 87	2007-00925	378923	29	6N	14W

2009 AUG 19  
 PUEBLO, ARIZONA  
 6N 14W



SE Yuma # 88	2007-00926	378924	29	6N	14W
SE Yuma # 89	2007-00927	378925	29	6N	14W
SE Yuma # 90	2007-00928	378926	29	6N	14W
SE Yuma # 91	2007-00929	378927	29	6N	14W
SE Yuma # 92	2007-00930	378928	20	6N	14W
SE Yuma # 93	2007-00931	378929	20	6N	14W
SE Yuma # 94	2007-00932	378930	28	6N	14W
SE Yuma # 95	2007-00933	378931	28	6N	14W
SE Yuma # 96	2007-00934	378932	28	6N	14W
SE Yuma # 97	2007-00935	378933	28	6N	14W
SE Yuma # 98	2007-00936	378934	28	6N	14W
SE Yuma # 99	2007-00937	378935	28	6N	14W
SE Yuma # 100	2007-00938	378936	28	6N	14W
Southeast Yuma # 101	2007-00939	378937	28	6N	14W
SE Yuma # 102	2007-00940	378938	32	6N	14W
SE Yuma # 103	2007-00941	378939	32	6N	14W
SE Yuma # 104	2007-00942	378940	28	6N	14W
SE Yuma # 105	2007-00943	378941	33	6N	14W
SE Yuma # 106	2007-00944	378942	33	6N	14W
SE Yuma # 107	2007-00945	378943	33	6N	14W
SE Yuma # 108	2007-00946	378944	33	6N	14W
SE Yuma # 109	2007-00947	378945	28	6N	14W
SE Yuma # 110	2007-00948	378946	33	6N	14W
SE Yuma # 111	2007-00949	378947	33	6N	14W
SE Yuma # 112	2007-00950	378948	33	6N	14W
SE Yuma # 113	2007-00951	378949	33	6N	14W

PHOENIX, ARIZONA

2009 AUG 18 A 8:48

RECEIVED  
BLM AZ STATE OFFICE

**PART II. Leasehold Rights:**

AVEN also holds the following unpatented claims under a Lease Purchase Agreement with Robert and Candace Fiddes dated February 22, 2003, of those certain unpatented mining claims situated in the Mining District shown variously as the Ellsworth or Harcuvar or Harquahala Mining Districts, in Sections 19 and 30, Township 6 North, Range 14 West, G&SR Mer., La Paz County, Arizona, the names of which and location notices thereof are of record in the official records of La Paz County, Arizona, and are filed with the Arizona State Office of the Bureau of Land Management as follows:

Name of Claim	County File No.	BLM	Section	Twns	Rng
		A MC No			
Four or More #1 AMENDED	1998-00163 2008-04798	✓ 349474	30	6N	14W
Four or More #2 AMENDED	1998-00164 2008-04799	349475	30	6N	14W
Four or More #3 AMENDED	1998-00160 2008-04800	349476	30	6N	14W
Four or More #4 AMENDED	1998-00161 2008-04801	✓ 349477	19	6N	14W
Four or More #5 AMENDED	1998-00162 2008-04802	349478	19	6N	14W
Four or More #6 AMENDED	1998-00159 2008-04803	349479	19	6N	14W

E:\FILES\DOCS\VANE04\281329\DOC\40382.DOC

RECEIVED  
 BLM ARIZONA STATE OFFICE  
 2009 JUN 18 A 8:48  
 PHOENIX, ARIZONA

**United States Department of the Interior**  
**Bureau of Land Management**  
 BUSINESS & SUPPORT SVCS DIV  
 ONE N CENTRAL AVE SUITE 800  
 PHOENIX, AZ 85004 -4427  
 Phone: (602) 417-9200

Receipt

No: 1980386

<b>Transaction #:</b> 2044425	
<b>Date of Transaction:</b> 08/18/2009	
<b>CUSTOMER:</b>	AVEN ASSOCIATES 7400 N ORACLE RD STE 131 TUCSON, AZ 85704-6339 US

LINE #	QTY	DESCRIPTION	REMARKS	UNIT PRICE	TOTAL
1	1.00	LOCATABLE MINERALS / MINING CLAIMS-NOT NEW-UNADJUD, ONE AUTH NO. ONLY / MINING CLAIM MONEY RECEIVED CASES: AMC357503/\$44800.00	MAINT 2010	- n/a -	44800.00
<b>TOTAL:</b>					<b>\$44,800.00</b>

PAYMENT INFORMATION					
1	AMOUNT:	44800.00	POSTMARKED:	08/14/2009	
	TYPE:	CHECK	RECEIVED:	08/18/2009	
	CHECK NO:	1425			
	NAME:	AVEN ASSOCIATES LLC 7400 N ORACLE RD STE 131 TUCSON AZ 85704-6339 US			

<b>REMARKS</b>

This receipt was generated by the automated BLM Collections and Billing System and is a paper representation of a portion of the official electronic record contained therein.

AMC 351503  
 AMC 358943  
 AMC 357198  
 AMC 357503  
 AMC 356883  
 AMC 356909  
 AMC 357114  
 AMC 360012

AMC 367846

AMC 369783

AMC 378795

YUMA PROPERTY, LA PAZ COUNTY, ARIZONA

Grand total 330/5C

Claim Name	BLM Serial No.	Sec	Twp	Range
Merrill Palmer Claims				
MP#1	AMC#357503	19	6N	14W
MP#2	AMC#357504	24	6N	15W
MP#3	AMC#357542	24	6N	15W
MP#4	AMC#357543	24	6N	15W
MP#5	AMC#358952	30	6N	14W
MP#6	AMC#358953	30	6N	14W
MP#7	AMC#358954	30	6N	14W
MP#8	AMC#358955	30	6N	14W
MP#9	AMC#358956	30	6N	14W
MP#10	AMC#358957	30	6N	14W
MP#11	AMC#358958	30	6N	14W
MP#12	AMC#358959	25	6N	15W
MP#13	AMC#358960	25	6N	15W
MP#14	AMC#358961	25	6N	15W
MP#15	AMC#358962	25	6N	15W
MP#16	AMC#358963	25	6N	15W
MP#17	AMC#358964	25	6N	15W
MP#18	AMC#358965	25	6N	15W
MP#19	AMC#358966	25	6N	15W
MP#20	AMC#358967	25	6N	15W
MP#21	AMC#358968	25	6N	15W
MP#22	AMC#358969	25	6N	15W
MP#23	AMC#358970	25	6N	15W
<b>Sub-Total: 23</b>				
King Claims				
KING#1	AMC#357198	30	6N	14W
KING#2	AMC#357199	30	6N	14W
KING#3	AMC#357200	30	6N	14W
KING#4	AMC#357201	30	6N	14W
KING#5	AMC#357202	30	6N	14W
KING#6	AMC#357505	19	6N	14W

ENTERED INTO COMPUTER

SEP 11 '08

29/5C

KING#7	AMC#357506	30	6N	14W
KING#8	AMC#358944	19	6N	14W
KING#9	AMC#358945	19	6N	14W
KING#10	AMC#358946	19	6N	14W
KING#11	AMC#358947	19	6N	14W
KING#12	AMC#358948	19	6N	14W
KING#13	AMC#358949	19	6N	14W
KING#14	AMC#358950	19	6N	14W
KING#15	AMC#358951	19	6N	14W
<b>Sub-Total: 15</b>				
<b>Black Jack Claims</b>				
BLACK JACK#1	AMC#356883	30	6N	14W
BLACK JACK#2	AMC#356909	29	6N	14W
BLACK JACK#3	AMC#357117	29	6N	14W
BLACK JACK#4	AMC#357118	29	6N	14W
BLACK JACK#5	AMC#358943	29	6N	14W
BJ #6	AMC#360012	29	6N	14W
BJ #7	AMC#360013	29	6N	14W
BJ #8	AMC#360014	29	6N	14W
<b>Sub-Total: 8</b>				

RECEIVED  
 BLM AZ STATE OFFICE  
 2008 AUG 26 P 2:02  
 PHOENIX, ARIZONA

17/SC

Yuma King				
Yuma 108	AMC# 369846	30	6N	14W
Yuma 109	AMC# 369847	30	6N	14W
Yuma 110	AMC# 369848	30	6N	14W
Yuma 111	AMC# 369849	30	6N	14W
Yuma 112	AMC# 369850	30	6N	14W
Yuma 113	AMC# 369851	30	6N	14W
Yuma 114	AMC# 369852	30	6N	14W
Yuma 115	AMC# 369853	30	6N	14W
Yuma 116	AMC# 369854	30	6N	14W
Yuma 117	AMC# 369855	30	6N	14W
Yuma 118	AMC# 369856	30	6N	14W
Yuma 119	AMC# 369857	30	6N	14W
Yuma 120	AMC# 369858	30	6N	14W
Yuma 121	AMC# 369859	29	6N	14W
Yuma 122	AMC# 369860	29	6N	14W
Yuma 123	AMC# 369861	29	6N	14W
Yuma 124	AMC# 369862	29	6N	14W
Yuma 125	AMC# 369863	29	6N	14W
Yuma 126	AMC# 369864	29	6N	14W
Yuma 1	AMC# 369865	20	6N	14W
Yuma 2	AMC# 369866	20	6N	14W
Yuma 3	AMC# 369867	20	6N	14W
Yuma 4	AMC# 369868	20	6N	14W
Yuma 5	AMC# 369869	20	6N	14W
Yuma 6	AMC# 369870	20	6N	14W
Yuma 7	AMC# 369871	20	6N	14W
Yuma 8	AMC# 369872	20	6N	14W
Yuma 9	AMC# 369873	20	6N	14W
Yuma 10	AMC# 369874	20	6N	14W
Yuma 11	AMC# 369875	20	6N	14W
Yuma 12	AMC# 369876	20	6N	14W
Yuma 13	AMC# 369877	20	6N	14W
Yuma 14	AMC# 369878	20	6N	14W
Yuma 15	AMC# 369879	19	6N	14W
Yuma 16	AMC# 369880	19	6N	14W
Yuma 17	AMC# 369881	19	6N	14W
Yuma 18	AMC# 369882	19	6N	14W
Yuma 19	AMC# 369883	19	6N	14W

38/5C



Yuma 20	AMC# 369884	19	6N	14W
Yuma 21	AMC# 369885	19	6N	14W
Yuma 23	AMC# 369886	19	6N	14W
Yuma 22	AMC# 369887	19	6N	14W
<b>Sub-Total: 42</b>				
Yuma Queen				
Yuma 98	AMC# 369783	23	6N	15W
Yuma 99	AMC# 369784	23	6N	15W
Yuma 100	AMC# 369785	23	6N	15W
Yuma 101	AMC# 369786	23	6N	15W
Yuma 101B	AMC# 369787	25	6N	15W
Yuma 102	AMC# 369788	25	6N	15W
Yuma 103	AMC# 369789	25	6N	15W
Yuma 104	AMC# 369790	30	6N	14W
Yuma 105	AMC# 369791	30	6N	14W
Yuma 106	AMC# 369792	30	6N	14W
Yuma 107	AMC# 369793	30	6N	14W
Yuma 24	AMC# 369794	19	6N	14W
Yuma 25	AMC# 369795	19	6N	14W
Yuma 26	AMC# 369796	24	6N	15W
Yuma 27	AMC# 369797	24	6N	15W
Yuma 28	AMC# 369798	24	6N	15W
Yuma 29	AMC# 369799	24	6N	15W
Yuma 30	AMC# 369800	24	6N	15W
Yuma 31	AMC# 369801	24	6N	15W
Yuma 32	AMC# 369802	24	6N	15W
Yuma 33	AMC# 369803	24	6N	15W
Yuma 34	AMC# 369804	25	6N	15W
Yuma 35	AMC# 369805	25	6N	15W
Yuma 36	AMC# 369806	25	6N	15W
Yuma 37	AMC# 369807	24	6N	15W
Yuma 38	AMC# 369808	24	6N	15W
Yuma 39	AMC# 369809	24	6N	15W
Yuma 40	AMC# 369810	24	6N	15W
Yuma 41	AMC# 369811	24	6N	15W
Yuma 42	AMC# 369812	24	6N	15W
Yuma 43	AMC# 369813	24	6N	15W
Yuma 44	AMC# 369814	24	6N	15W

36/50

Yuma 45	AMC# 369815	24	6N	15W
Yuma 46	AMC# 369816	24	6N	15W
Yuma 47	AMC# 369817	24	6N	15W
Yuma 48	AMC# 369818	24	6N	15W
Yuma 49	AMC# 369819	24	6N	15W
Yuma 50	AMC# 369820	25	6N	15W
Yuma 51	AMC# 369821	25	6N	15W
Yuma 52	AMC# 369822	25	6N	15W
Yuma 53	AMC# 369823	25	6N	15W
Yuma 54	AMC# 369824	25	6N	15W
Yuma 55	AMC# 369825	25	6N	15W
Yuma 56	AMC# 369826	25	6N	15W
Yuma 57	AMC# 369827	26	6N	15W
Yuma 58	AMC# 369828	26	6N	15W
Yuma 59	AMC# 369829	26	6N	15W
Yuma 60	AMC# 369830	26	6N	15W
Yuma 61	AMC# 369831	26	6N	15W
Yuma 62	AMC# 369832	26	6N	15W
Yuma 63	AMC# 369833	26	6N	15W
Yuma 64	AMC# 369834	26	6N	15W
Yuma 65	AMC# 369835	23	6N	15W
Yuma 66	AMC# 369836	23	6N	15W
Yuma 67	AMC# 369837	23	6N	15W
Yuma 68	AMC# 369838	23	6N	15W
Yuma 69	AMC# 369839	23	6N	15W
Yuma 70	AMC# 369840	23	6N	15W
Yuma 71	AMC# 369841	23	6N	15W
Yuma 72	AMC# 369842	23	6N	15W
Yuma 73	AMC# 369843	23	6N	15W
Yuma 74	AMC# 369844	23	6N	15W
Yuma 75	AMC# 369845	23	6N	15W
<b>Sub-Total: 63</b>				
North Yuma #1	AMC# 371321	20	6N	14W
North Yuma #2	AMC# 371322	20	6N	14W
North Yuma #3	AMC# 371323	17	6N	14W
North Yuma #4	AMC# 371324	17	6N	14W
North Yuma #5	AMC# 371325	17	6N	14W
North Yuma #6	AMC# 371326	17	6N	14W

RECEIVED  
 OFFICE  
 2:02 PM  
 NORTH YUMA  
 ARIZONA

37/56

North Yuma #7	AMC# 371327	18	6N	14W
North Yuma #8	AMC# 371328	18	6N	14W
North Yuma #9	AMC# 371329	18	6N	14W
North Yuma #10	AMC# 371330	18	6N	14W
North Yuma #11	AMC# 371331	19	6N	14W
North Yuma #12	AMC# 371332	19	6N	14W
North Yuma #13	AMC# 371333	19	6N	14W
North Yuma #14	AMC# 371334	19	6N	14W
North Yuma #15	AMC# 371335	18	6N	14W
North Yuma #16	AMC# 371336	18	6N	14W
North Yuma #17	AMC# 371337	18	6N	14W
North Yuma #18	AMC# 371338	18	6N	14W
North Yuma #19	AMC# 371339	18	6N	14W
North Yuma #20	AMC# 371340	18	6N	14W
North Yuma #21	AMC# 371341	18	6N	14W
North Yuma #22	AMC# 371342	18	6N	14W
North Yuma #23	AMC# 371343	19	6N	14W
North Yuma #24	AMC# 371344	19	6N	14W
<b>Sub-Total: 24</b>				
<b>NORTHWEST YUMA</b>				
NORTHWEST YUMA #1	AMC378795	23	6N	15W
NORTHWEST YUMA #2	AMC378796	23	6N	15W
NORTHWEST YUMA #3	AMC378797	14	6N	15W
NORTHWEST YUMA #4	AMC378798	14	6N	15W
NORTHWEST YUMA #5	AMC378799	14	6N	15W
NORTHWEST YUMA #6	AMC378800	14	6N	15W
NORTHWEST YUMA #7	AMC378801	14	6N	15W
NORTHWEST YUMA #8	AMC378802	14	6N	15W
NORTHWEST YUMA #9	AMC378803	14	6N	15W
NORTHWEST YUMA #10	AMC378804	14	6N	15W
NORTHWEST YUMA #11	AMC378805	23	6N	15W
NORTHWEST YUMA #12	AMC378806	23	6N	15W
NORTHWEST YUMA #13	AMC378807	23	6N	15W
NORTHWEST YUMA #14	AMC378808	23	6N	15W
NORTHWEST YUMA #15	AMC378809	14	6N	15W
NORTHWEST YUMA #16	AMC378810	14	6N	15W
NORTHWEST YUMA #17	AMC378811	14	6N	15W
NORTHWEST YUMA #18	AMC378812	14	6N	15W
NORTHWEST YUMA #19	AMC378813	13	6N	15W

37/50

NORTHWEST YUMA #20	AMC378814	13	6N	15W
NORTHWEST YUMA #21	AMC378815	13	6N	15W
NORTHWEST YUMA #22	AMC378816	13	6N	15W
NORTHWEST YUMA #23	AMC378817	24	6N	15W
NORTHWEST YUMA #24	AMC378818	24	6N	15W
NORTHWEST YUMA #25	AMC378819	24	6N	15W
NORTHWEST YUMA #26	AMC378820	24	6N	15W
NORTHWEST YUMA #27	AMC378821	13	6N	15W
NORTHWEST YUMA #28	AMC378822	13	6N	15W
NORTHWEST YUMA #29	AMC378823	13	6N	15W
NORTHWEST YUMA #30	AMC378824	13	6N	15W
NORTHWEST YUMA #31	AMC378825	13	6N	15W
NORTHWEST YUMA #32	AMC378826	13	6N	15W
NORTHWEST YUMA #33	AMC378827	13	6N	15W
NORTHWEST YUMA #34	AMC378828	13	6N	15W
NORTHWEST YUMA #35	AMC378829	24	6N	15W
NORTHWEST YUMA #36	AMC378830	24	6N	15W
NORTHWEST YUMA #37	AMC378831	19	6N	14W
NORTHWEST YUMA #38	AMC378832	19	6N	14W
NORTHWEST YUMA #39	AMC378833	18	6N	14W
NORTHWEST YUMA #40	AMC378834	18	6N	14W
NORTHWEST YUMA #41	AMC378835	18	6N	14W
NORTHWEST YUMA #42	AMC378836	18	6N	14W
<b>Subtotal: 42</b>				
SE YUMA				
SE YUMA #1	AMC378837	36	6N	15W
SE YUMA #2	AMC378838	36	6N	15W
SE YUMA #3	AMC378839	36	6N	15W
SE YUMA #4	AMC378840	36	6N	15W
SE YUMA #5	AMC378841	36	6N	15W
SE YUMA #6	AMC378842	36	6N	15W
SE YUMA #7	AMC378843	36	6N	15W
SE YUMA #8	AMC378844	36	6N	15W
SE YUMA #9	AMC378845	36	6N	15W
SE YUMA #10	AMC378846	36	6N	15W
SE YUMA #11	AMC378847	36	6N	15W
SE YUMA #12	AMC378848	36	6N	15W
SE YUMA #13	AMC378849	36	6N	15W
SE YUMA #14	AMC378850	36	6N	15W

37/50

SE YUMA #15	AMC378851	36	6N	15W
SE YUMA #16	AMC378852	36	6N	15W
SE YUMA #17	AMC378853	36	6N	15W
SE YUMA #18	AMC378854	36	6N	15W
SE YUMA #19	AMC378855	31	6N	14W
SE YUMA #20	AMC378856	31	6N	14W
SE YUMA #21	AMC378857	31	6N	14W
SE YUMA #22	AMC378858	31	6N	14W
SE YUMA #23	AMC378859	31	6N	14W
SE YUMA #24	AMC378860	31	6N	14W
SE YUMA #25	AMC378861	31	6N	14W
SE YUMA #26	AMC378862	31	6N	14W
SE YUMA #27	AMC378863	31	6N	14W
SE YUMA #28	AMC378864	31	6N	14W
SE YUMA #29	AMC378865	31	6N	14W
SE YUMA #30	AMC378866	31	6N	14W
SE YUMA #31	AMC378867	31	6N	14W
SE YUMA #32	AMC378868	31	6N	14W
SE YUMA #33	AMC378869	31	6N	14W
SE YUMA #34	AMC378870	31	6N	14W
SE YUMA #35	AMC378871	31	6N	14W
SE YUMA #36	AMC378872	31	6N	14W
SE YUMA #37	AMC378873	31	6N	14W
SE YUMA #38	AMC378874	31	6N	14W
SE YUMA #39	AMC378875	31	6N	14W
SE YUMA #40	AMC378876	31	6N	14W
SE YUMA #41	AMC378877	31	6N	14W
SE YUMA #42	AMC378878	31	6N	14W
SE YUMA #43	AMC378879	31	6N	14W
SE YUMA #44	AMC378880	31	6N	14W
SE YUMA #45	AMC378881	31	6N	14W
SE YUMA #46	AMC378882	32	6N	14W
SE YUMA #47	AMC378883	32	6N	14W
SE YUMA #48	AMC378884	32	6N	14W
SE YUMA #49	AMC378885	32	6N	14W
SE YUMA #50	AMC378886	32	6N	14W
SE YUMA #51	AMC378887	32	6N	14W
SE YUMA #52	AMC378888	32	6N	14W
SE YUMA #53	AMC378889	32	6N	14W
SE YUMA #54	AMC378890	32	6N	14W

40/2

SE YUMA #55	AMC378891 -1	32	6N	14W
SE YUMA #56	AMC378892	32	6N	14W
SE YUMA #57	AMC378893	32	6N	14W
SE YUMA #58	AMC378894	32	6N	14W
SE YUMA #59	AMC378895	32	6N	14W
SE YUMA #60	AMC378896	32	6N	14W
SE YUMA #61	AMC378897	32	6N	14W
SE YUMA #62	AMC378898	32	6N	14W
SE YUMA #63	AMC378899	32	6N	14W
SE YUMA #64	AMC378900 -	32	6N	14W
SE YUMA #65	AMC378901 -1	32	6N	14W
SE YUMA #66	AMC378902	32	6N	14W
SE YUMA #67	AMC378903	32	6N	14W
SE YUMA #68	AMC378904	32	6N	14W
SE YUMA #69	AMC378905	29	6N	14W
SE YUMA #70	AMC378906	29	6N	14W
SE YUMA #71	AMC378907	29	6N	14W
SE YUMA #72	AMC378908	29	6N	14W
SE YUMA #73	AMC378909	29	6N	14W
SE YUMA #74	AMC378910 -	29	6N	14W
SE YUMA #75	AMC378911 -1	29	6N	14W
SE YUMA #76	AMC378912	20	6N	14W
SE YUMA #77	AMC378913	20	6N	14W
SE YUMA #78	AMC378914	20	6N	14W
SE YUMA #79	AMC378915	32	6N	14W
SE YUMA #80	AMC378916	32	6N	14W
SE YUMA #81	AMC378917	32	6N	14W
SE YUMA #82	AMC378918	32	6N	14W
SE YUMA #83	AMC378919	32	6N	14W
SE YUMA #84	AMC378920 -	29	6N	14W
SE YUMA #85	AMC378921	29	6N	14W
SE YUMA #86	AMC378922	29	6N	14W
SE YUMA #87	AMC378923	29	6N	14W
SE YUMA #88	AMC378924	29	6N	14W
SE YUMA #89	AMC378925	29	6N	14W
SE YUMA #90	AMC378926	29	6N	14W
SE YUMA #91	AMC378927	29	6N	14W
SE YUMA #92	AMC378928	20	6N	14W
SE YUMA #93	AMC378929	20	6N	14W
SE YUMA #94	AMC378930 -	28	6N	14W

RECEIVED  
 FLMAZ STATE OFFI  
 2008 AUG 26 P 2:00  
 ARIZONA

40/50

SE YUMA #95	AMC378931 -1	28	6N	14W
SE YUMA #96	AMC378932	28	6N	14W
SE YUMA #97	AMC378933	28	6N	14W
SE YUMA #98	AMC378934	28	6N	14W
SE YUMA #99	AMC378935	28	6N	14W
SE YUMA #100	AMC378936	28	6N	14W
SE YUMA #101	AMC378937	28	6N	14W
SE YUMA #102	AMC378938	32	6N	14W
SE YUMA #103	AMC378939	32	6N	14W
SE YUMA #104	AMC378940	28	6N	14W
SE YUMA #105	AMC378941 -1	33	6N	14W
SE YUMA #106	AMC378942	33	6N	14W
SE YUMA #107	AMC378943	33	6N	14W
SE YUMA #108	AMC378944	33	6N	14W
SE YUMA #109	AMC378945	28	6N	14W
SE YUMA #110	AMC378946	33	6N	14W
SE YUMA #111	AMC378947	33	6N	14W
SE YUMA #112	AMC378948	33	6N	14W
SE YUMA #113	AMC378949	33	6N	14W
<b>Subtotal: 113</b>				
<b>Grand Total: 330 mining claims</b>				

RECEIVED  
BLM AZ STATE OFFICE  
2008 AUG 26 P 2:02  
PHOENIX, ARIZONA

19/50

**United States Department of the Interior**  
**Bureau of Land Management**  
 BUSINESS & SUPPORT SVCS DIV  
 ONE N CENTRAL AVE SUITE 800  
 PHOENIX, AZ 85004 -4427  
 Phone: (602) 417-9200

Receipt

No: 1771374

<b>Transaction #:</b> 1829079	
<b>Date of Transaction:</b> 08/26/2008	
<b>CUSTOMER:</b>	MERRILL I PALMER PO BOX 119 OXBOW, OR 97840

LINE #	QTY	DESCRIPTION	REMARKS	UNIT PRICE	TOTAL
1	1.00	LOCATABLE MINERALS / MINING CLAIMS-NOT NEW-UNADJUD, ONE AUTH NO. ONLY / MINING CLAIM MONEY RECEIVED (455) <b>CASES: AMC357503/\$41250.00</b>	MAINT 2009 (330)	- n/a -	41250.00
<b>TOTAL:</b>					<b>\$41,250.00</b>

PAYMENT INFORMATION			
1	<b>AMOUNT:</b>	\$41,250.00	<b>POSTMARKED:</b> N/A
	<b>TYPE:</b>	CHECK	<b>RECEIVED:</b> 08/26/2008
	<b>CHECK NO:</b>	1947	
	<b>NAME:</b>	PALMER, MERRILL I PO BOX 119 OXBOW OR 97840	

<b>REMARKS</b>

This receipt was generated by the automated BLM Collections and Billing System and is a paper representation of a portion of the official electronic record contained therein.





**Message:**

439 ROWS RETRIEVED

**ENTERED INTO COMPUTER**

SEP 18 2007 PB & Verified

**CBS Export Results Report**

Include Resolved Records

**Record Status**

**Search Criteria Responsible Ar**

- Error Records (E/M/I)
- Accepted Records (A/W)
- "On Hold" Records (H)
- All Records (for s/n or receipt nr)
- Exported, No Results From CBS
- New (not yet exported)

Enter export Date (mm/dd/yyyy) ALL  
 Serial Number match (optional)  
 Receipt Nr (optional) 1552412  
 Export Nr (exclusive)  
 LR2000 User (defaults to login) ALL

- User (U,X)
- Programme
- All (U,P,X)

Query

Reset

User

	Resend?	Export Nr	A/D	Serial Nr	Mult	Code	\$ Amount	Remarks	Receipt Nr	LR2000 User	#Msg
1	<input type="checkbox"/>	1531939	A	AMC381706		582	125.00	2008	1552412	P5BROWN	

**MAINTENANCE FEE PAYMENT**

Claimant Name: Magma Chem Exploration  
 Address: PO Box 950  
 City: Sonita State: AZ Zip: 85637  
 Telephone: 520-455-4698  
 E-mail address: mchem@ aol.com  
 Signature: \_\_\_\_\_

Check here if this is a change of address.

RECEIVED  
 BLM - AZ STATE OFFICE  
 PHOENIX, ARIZONA  
 2007 AUG 24 A 10:08  
 BLM  
 Date  
 Stamp

LINE NO.	AMC NUMBER	CLAIM/SITE NAME	COUNTY RECORDER DATA (If available)	TWP	RNG	SEC
1						
2						
3						
4						
5						
6						
7						
8						
9						
10						

*See attached*  
*103 claims*  
*\$ 12,875*

List additional claims on Form MCF114.

Bureau of Land Management  
 Arizona State Office  
[www.az.blm.gov](http://www.az.blm.gov)

No. of Claims: 103 x \$125 = 12875  
 Check No: 1866 Init. SPJ  
 Receipt No.: 1552412  
 For BLM Use Only

Form: MCF112  
 Revised July 2005

This form is available from the Arizona Department of Mines and Mineral Resources and may be reproduced.

#	Name	Serial Number	Sec	Twp	Range	Location Date
1.	P-9	AMC 381706	32/33	4N	20W	02/18/2007
2.	PURPLE ONE	AMC 369033	4/33	3N/4N	20W	11/19/2005
3.	PURPLE TWO	AMC 369966	4/33	3N/4N	20W	01/29/2006
4.	PURPLE THREE	AMC 369967	33/34 3/4	4N 3N	20W 20W	01/29/2006
5.	SABAKA #1	AMC 368411	32/33	4N	20W	11/11/2005
6.	M-91	AMC 381079	34	4N	20W	12/19/2006
7.	M-92	AMC 381080	32	4N	20W	12/19/2006
8.	M-93	AMC 381081	32	4N	20W	12/19/2006
9.	M-94	AMC 381082	32	4N	20W	12/19/2006
10.	M-95	AMC 381083	32	4N	20W	12/19/2006
11.	M-96	AMC 381084	32/31	4N	20W	12/19/2006
12.	M-97	AMC 381085	31	4N	20W	12/19/2006
13.	M-98	AMC 381086	31	4N	20W	12/19/2006
14.	M-99	AMC 381087	31	4N	20W	12/19/2006
15.	M-100	AMC 381088	31	4N	20W	12/19/2006
16.	P #1	AMC 375430	33/4	4N/3N	20W	09/01/2006
17.	P #2	AMC 375431	33/4	4N/3N	20W	09/01/2006
18.	P #3	AMC 375432	33/4	4N/3N	20W	09/01/2006
19.	P #4	AMC 375433	33/4	4N/3N	20W	09/01/2006
20.	P #5	AMC 375434	33/4	4N/3N	20W	09/01/2006
21.	P #6	AMC 375435	33/4	4N/3N	20W	09/01/2006
22.	P #7	AMC 375436	33/34 3/4	4N 3N	20W 20W	09/01/2006
23.	P #8	AMC 375437	34/3	4N/3N	20W	09/01/2006
24.	M-1	AMC 371849	4	3N	20W	02/18/2006
25.	M-2	AMC 371850	4	3N	20W	02/18/2006
26.	M-3	AMC 371851	4	3N	20W	02/18/2006
27.	M-4	AMC 371852	4	3N	20W	02/18/2006
28.	M-5	AMC 371853	4	3N	20W	02/18/2006
29.	M-6	AMC 371854	4	3N	20W	02/18/2006
30.	M-7	AMC 371855	3/4	3N	20W	02/18/2006
31.	M-8	AMC 371856	3	3N	20W	02/18/2006
32.	M-9	AMC 371857	3	3N	20W	02/18/2006
33.	M-10	AMC 371858	3/4	3N	20W	02/18/2006
34.	M-11	AMC 371859	4	3N	20W	02/18/2006
35.	M-12	AMC 371860	4	3N	20W	02/18/2006
36.	M-13	AMC 371861	4	3N	20W	02/18/2006
37.	M-14	AMC 371862	4	3N	20W	02/18/2006
38.	M-15	AMC 371863	4	3N	20W	02/18/2006
39.	M-16	AMC 371864	4	3N	20W	02/18/2006
40.	M-17	AMC 371865	34	4N	20W	02/18/2006
41.	M-18	AMC 371866	33/34	4N	20W	02/18/2006
42.	M-19	AMC 371867	33	4N	20W	02/18/2006
43.	M-20	AMC 371868	33	4N	20W	02/18/2006
44.	M-21	AMC 371869	33	4N	20W	02/18/2006
45.	M-22	AMC 371870	33	4N	20W	02/18/2006
46.	M-23	AMC 371871	33	4N	20W	02/18/2006

#	Name	Serial Number	Sec	Twp	Range	Location Date
47.	M-24	AMC 371872	33	4N	20W	02/18/2006
48.	M-25	AMC 371873	33	4N	20W	02/18/2006
49.	M-26	AMC 371874	33	4N	20W	02/18/2006
50.	M-27	AMC 371875	33/4	4N/3N	20W	02/18/2006
51.	M-28	AMC 371876	33/4	4N/3N	20W	02/18/2006
52.	M-29	AMC 371877	4	3N	20W	02/18/2006
53.	M-30	AMC 371878	4	3N	20W	02/18/2006
54.	M-31	AMC 381029	34	4N	20W	12/19/2006
55.	M-32	AMC 381030	33/34	4N	20W	12/19/2006
56.	M-33	AMC 381031	33	4N	20W	12/19/2006
57.	M-34	AMC 381032	33	4N	20W	12/19/2006
58.	M-35	AMC 381033	33	4N	20W	12/19/2006
59.	M-36	AMC 381034	33	4N	20W	12/19/2006
60.	M-37	AMC 381035	33	4N	20W	12/19/2006
61.	M-38	AMC 381036	33	4N	20W	12/19/2006
62.	M-39	AMC 381037	33	4N	20W	12/19/2006
63.	M-40	AMC 381038	33	4N	20W	12/19/2006
64.	M-41	AMC 381039	32/33	4N	20W	12/19/2006
65.	M-42	AMC 381040	32	4N	20W	12/19/2006
66.	M-43	AMC 381041	32	4N	20W	12/19/2006
67.	M-44	AMC 381042	32	4N	20W	12/19/2006
68.	M-45	AMC 381043	32	4N	20W	12/19/2006
69.	M-46	AMC 381044	32	4N	20W	12/19/2006
70.	M-47	AMC 381045	32	4N	20W	12/19/2006
71.	M-48	AMC 381046	32	4N	20W	12/19/2006
72.	M-49	AMC 381047	32	4N	20W	12/19/2006
73.	M-50	AMC 381048	32	4N	20W	12/19/2006
74.	M-51	AMC 381049	32	4N	20W	12/19/2006
75.	M-52	AMC 381050	32	4N	20W	12/19/2006
76.	M-53	AMC 381051	32	4N	20W	12/19/2006
77.	M-54	AMC 381052	32	4N	20W	12/19/2006
78.	M-55	AMC 381053	32	4N	20W	12/19/2006
79.	M-56	AMC 381054	32/33	4N	20W	12/19/2006
80.	M-57	AMC 381055	32/33 4/5	4N 3N	20W 20W	12/19/2006
81.	M-58	AMC 381056	32/5	4N/3N	20W	12/19/2006
82.	M-59	AMC 381057	32/5	4N/3N	20W	12/19/2006
83.	M-60	AMC 381058	32/5	4N/3N	20W	12/19/2006
84.	M-61	AMC 381059	32/5	4N/3N	20W	12/19/2006
85.	M-62	AMC 381060	32/5	4N/3N	20W	12/19/2006
86.	M-63	AMC 381061	32/5	4N/3N	20W	12/19/2006
87.	M-64	AMC 381062	32/5	4N/3N	20W	12/19/2006
88.	M-75	AMC 381063	32	4N	20W	12/19/2006
89.	M-76	AMC 381064	31/32	4N	20W	12/19/2006
90.	M-77	AMC 381065	31	4N	20W	12/19/2006
91.	M-78	AMC 381066	31	4N	20W	12/19/2006
92.	M-79	AMC 381067	31	4N	20W	12/19/2006
93.	M-80	AMC 381068	31	4N	20W	12/19/2006

#	Name	Serial Number	Sec	Twp	Range	Location Date
94.	M-81	AMC 381069	31	4N	20W	12/19/2006
95.	M-82	AMC 381070	31	4N	20W	12/19/2006
96.	M-83	AMC 381071	31	4N	20W	12/19/2006
97.	M-84	AMC 381072	31	4N	20W	12/19/2006
98.	M-85	AMC 381073	31/32	4N	20W	12/19/2006
99.	M-86	AMC 381074	33/34	4N	20W	12/19/2006
100.	M-87	AMC 381075	33	4N	20W	12/19/2006
101.	M-88	AMC 381076	33	4N	20W	12/19/2006
102.	M-89	AMC 381077	33	4N	20W	12/19/2006
103.	M-90	AMC 381078	33	4N	20W	12/19/2006

RECEIVED  
B.L.M. AZ STATE OFFICE  
2007 AUG 24 A 10: 08  
PHOENIX, ARIZONA

**MAINTENANCE FEE PAYMENT**

Claimant Name: Magma Chem Exploration  
 Address: PO Box 950  
 City: Sonita State: AZ Zip: 85637  
 Telephone: 520-455-4698  
 E-mail address: mcheme@aol.com  
 Signature: \_\_\_\_\_

Check here if this is a change of address.

RECEIVED  
 B.L.M. AZ STATE OFFICE  
 2007 AUG 24 A 10:11  
 PHOENIX, ARIZONA  
 BLM  
 Date  
 Stamp

LINE NO.	AMC NUMBER	CLAIM/SITE NAME	COUNTY RECORDER DATA (If available)	TWP	RNG	SEC
1						
2						
3						
4						
5						
6						
7						
8						
9						
10						

See attached  
 336 claims  
 \$42,000

List additional claims on Form MCF114.

Bureau of Land Management  
 Arizona State Office  
[www.az.blm.gov](http://www.az.blm.gov)

No. of Claims: 336 x \$125 = 42,000  
 Check No: 1867 Init: SRJL  
 Receipt No.: 1552412  
 For BLM Use Only

Form: MCF112  
 Revised July 2005

This form is available from the Arizona Department of Mines and Mineral Resources and may be reproduced.

**BIG BAR GOLD CORPORATION  
ON THE YUMA PROPERTY, LA PAZ COUNTY, ARIZONA**

<b>Claim Name</b>	<b>BLM Serial No.</b>	<b>Sec</b>	<b>Twp</b>	<b>Range</b>
<b>Fiddes Claims</b>				
FOUR OR MORE#1	AMC#349474	30	6N	14W
FOUR OR MORE#2	AMC#349475	30	6N	14W
FOUR OR MORE#3	AMC#349476	30	6N	14W
FOUR OR MORE#4	AMC#349477	19	6N	14W
FOUR OR MORE#5	AMC#349478	19	6N	14W
FOUR OR MORE#6	AMC#349479	19	6N	14W
<b>Sub-Total: 6</b>				
<b>Merrill Palmer Claims</b>				
MP#1	AMC#357503	19	6N	14W
MP#2	AMC#357504	24	6N	15W
MP#3	AMC#357542	24	6N	15W
MP#4	AMC#357543	24	6N	15W
MP#5	AMC#358952	30	6N	14W
MP#6	AMC#358953	30	6N	14W
MP#7	AMC#358954	30	6N	14W
MP#8	AMC#358955	30	6N	14W
MP#9	AMC#358956	30	6N	14W
MP#10	AMC#358957	30	6N	14W
MP#11	AMC#358958	30	6N	14W
MP#12	AMC#358959	25	6N	15W
MP#13	AMC#358960	25	6N	15W
MP#14	AMC#358961	25	6N	15W
MP#15	AMC#358962	25	6N	15W
MP#16	AMC#358963	25	6N	15W
MP#17	AMC#358964	25	6N	15W
MP#18	AMC#358965	25	6N	15W
MP#19	AMC#358966	25	6N	15W
MP#20	AMC#358967	25	6N	15W
MP#21	AMC#358968	25	6N	15W
MP#22	AMC#358969	25	6N	15W
MP#23	AMC#358970	25	6N	15W
<b>Sub-Total: 23</b>				

2001 AUG 24  
 DENIX, ARIZONA

RECEIVED  
 B.L.M. AZ STATE OFFICE



<b>King Claims</b>				
KING#1	AMC#357198	30	6N	14W
KING#2	AMC#357199	30	6N	14W
KING#3	AMC#357200	30	6N	14W
KING#4	AMC#357201	30	6N	14W
KING#5	AMC#357202	30	6N	14W
KING#6	AMC#357505	19	6N	14W
KING#7	AMC#357506	30	6N	14W
KING#8	AMC#358944	19	6N	14W
KING#9	AMC#358945	19	6N	14W
KING#10	AMC#358946	19	6N	14W
KING#11	AMC#358947	19	6N	14W
KING#12	AMC#358948	19	6N	14W
KING#13	AMC#358949	19	6N	14W
KING#14	AMC#358950	19	6N	14W
KING#15	AMC#358951	19	6N	14W
<b>Sub-Total: 15</b>				
<b>Black Jack Claims</b>				
BLACK JACK#1	AMC#356883	30	6N	14W
BLACK JACK#2	AMC#356909	29	6N	14W
BLACK JACK#3	AMC#357117	29	6N	14W
BLACK JACK#4	AMC#357118	29	6N	14W
BLACK JACK#5	AMC#358943	29	6N	14W
BJ #6	AMC#360012	29	6N	14W
BJ #7	AMC#360013	29	6N	14W
BJ #8	AMC#360014	29	6N	14W
<b>Sub-Total: 8</b>				

RECEIVED  
B.L.M. AZ STATE OFFICE  
2007 AUG 24 A 10: 11  
PHOENIX, ARIZONA

Yuma King				
Yuma 108	AMC# 369846	30	6N	14W
Yuma 109	AMC# 369847	30	6N	14W
Yuma 110	AMC# 369848	30	6N	14W
Yuma 111	AMC# 369849	30	6N	14W
Yuma 112	AMC# 369850	30	6N	14W
Yuma 113	AMC# 369851	30	6N	14W
Yuma 114	AMC# 369852	30	6N	14W
Yuma 115	AMC# 369853	30	6N	14W
Yuma 116	AMC# 369854	30	6N	14W
Yuma 117	AMC# 369855	30	6N	14W
Yuma 118	AMC# 369856	30	6N	14W
Yuma 119	AMC# 369857	30	6N	14W
Yuma 120	AMC# 369858	30	6N	14W
Yuma 121	AMC# 369859	29	6N	14W
Yuma 122	AMC# 369860	29	6N	14W
Yuma 123	AMC# 369861	29	6N	14W
Yuma 124	AMC# 369862	29	6N	14W
Yuma 125	AMC# 369863	29	6N	14W
Yuma 126	AMC# 369864	29	6N	14W
Yuma 1	AMC# 369865	20	6N	14W
Yuma 2	AMC# 369866	20	6N	14W
Yuma 3	AMC# 369867	20	6N	14W
Yuma 4	AMC# 369868	20	6N	14W
Yuma 5	AMC# 369869	20	6N	14W
Yuma 6	AMC# 369870	20	6N	14W
Yuma 7	AMC# 369871	20	6N	14W
Yuma 8	AMC# 369872	20	6N	14W
Yuma 9	AMC# 369873	20	6N	14W
Yuma 10	AMC# 369874	20	6N	14W
Yuma 11	AMC# 369875	20	6N	14W
Yuma 12	AMC# 369876	20	6N	14W
Yuma 13	AMC# 369877	20	6N	14W
Yuma 14	AMC# 369878	20	6N	14W
Yuma 15	AMC# 369879	19	6N	14W
Yuma 16	AMC# 369880	19	6N	14W
Yuma 17	AMC# 369881	19	6N	14W
Yuma 18	AMC# 369882	19	6N	14W

PHOENIX, ARIZONA  
 AUG 24 10:11 AM '07

RECEIVED  
 B.L.M. AZ STATE OFFICE

Yuma 19	AMC# 369883	19	6N	14W
Yuma 20	AMC# 369884	19	6N	14W
Yuma 21	AMC# 369885	19	6N	14W
Yuma 23	AMC# 369886	19	6N	14W
Yuma 22	AMC# 369887	19	6N	14W
<b>Sub-Total: 42</b>				
<b>Yuma Queen</b>				
Yuma 98	AMC# 369783	23	6N	15W
Yuma 99	AMC# 369784	23	6N	15W
Yuma 100	AMC# 369785	23	6N	15W
Yuma 101	AMC# 369786	23	6N	15W
Yuma 101B	AMC# 369787	25	6N	15W
Yuma 102	AMC# 369788	25	6N	15W
Yuma 103	AMC# 369789	25	6N	15W
Yuma 104	AMC# 369790	30	6N	14W
Yuma 105	AMC# 369791	30	6N	14W
Yuma 106	AMC# 369792	30	6N	14W
Yuma 107	AMC# 369793	30	6N	14W
Yuma 24	AMC# 369794	19	6N	14W
Yuma 25	AMC# 369795	19	6N	14W
Yuma 26	AMC# 369796	24	6N	15W
Yuma 27	AMC# 369797	24	6N	15W
Yuma 28	AMC# 369798	24	6N	15W
Yuma 29	AMC# 369799	24	6N	15W
Yuma 30	AMC# 369800	24	6N	15W
Yuma 31	AMC# 369801	24	6N	15W
Yuma 32	AMC# 369802	24	6N	15W
Yuma 33	AMC# 369803	24	6N	15W
Yuma 34	AMC# 369804	25	6N	15W
Yuma 35	AMC# 369805	25	6N	15W
Yuma 36	AMC# 369806	25	6N	15W
Yuma 37	AMC# 369807	24	6N	15W
Yuma 38	AMC# 369808	24	6N	15W
Yuma 39	AMC# 369809	24	6N	15W
Yuma 40	AMC# 369810	24	6N	15W
Yuma 41	AMC# 369811	24	6N	15W
Yuma 42	AMC# 369812	24	6N	15W
Yuma 43	AMC# 369813	24	6N	15W

PHOENIX, ARIZONA

B.L.M. AZ STATE OFFICE  
RECEIVED  
JUN 25 2008

Yuma 44	AMC# 369814	24	6N	15W
Yuma 45	AMC# 369815	24	6N	15W
Yuma 46	AMC# 369816	24	6N	15W
Yuma 47	AMC# 369817	24	6N	15W
Yuma 48	AMC# 369818	24	6N	15W
Yuma 49	AMC# 369819	24	6N	15W
Yuma 50	AMC# 369820	25	6N	15W
Yuma 51	AMC# 369821	25	6N	15W
Yuma 52	AMC# 369822	25	6N	15W
Yuma 53	AMC# 369823	25	6N	15W
Yuma 54	AMC# 369824	25	6N	15W
Yuma 55	AMC# 369825	25	6N	15W
Yuma 56	AMC# 369826	25	6N	15W
Yuma 57	AMC# 369827	26	6N	15W
Yuma 58	AMC# 369828	26	6N	15W
Yuma 59	AMC# 369829	26	6N	15W
Yuma 60	AMC# 369830	26	6N	15W
Yuma 61	AMC# 369831	26	6N	15W
Yuma 62	AMC# 369832	26	6N	15W
Yuma 63	AMC# 369833	26	6N	15W
Yuma 64	AMC# 369834	26	6N	15W
Yuma 65	AMC# 369835	23	6N	15W
Yuma 66	AMC# 369836	23	6N	15W
Yuma 67	AMC# 369837	23	6N	15W
Yuma 68	AMC# 369838	23	6N	15W
Yuma 69	AMC# 369839	23	6N	15W
Yuma 70	AMC# 369840	23	6N	15W
Yuma 71	AMC# 369841	23	6N	15W
Yuma 72	AMC# 369842	23	6N	15W
Yuma 73	AMC# 369843	23	6N	15W
Yuma 74	AMC# 369844	23	6N	15W
Yuma 75	AMC# 369845	23	6N	15W
<b>Sub-Total: 63</b>				
North Yuma				
North Yuma #1	AMC# 371321	20	6N	14W
North Yuma #2	AMC# 371322	20	6N	14W
North Yuma #3	AMC# 371323	17	6N	14W
North Yuma #4	AMC# 371324	17	6N	14W
North Yuma #5	AMC# 371325	17	6N	14W

2001 AUG 24  
 PHOENIX, ARIZONA  
 A 10 10

RECEIVED  
 B.L.M. AZ STATE OFFICE

North Yuma #6	AMC# 371326	17	6N	14W
North Yuma #7	AMC# 371327	18	6N	14W
North Yuma #8	AMC# 371328	18	6N	14W
North Yuma #9	AMC# 371329	18	6N	14W
North Yuma #10	AMC# 371330	18	6N	14W
North Yuma #11	AMC# 371331	19	6N	14W
North Yuma #12	AMC# 371332	19	6N	14W
North Yuma #13	AMC# 371333	19	6N	14W
North Yuma #14	AMC# 371334	19	6N	14W
North Yuma #15	AMC# 371335	18	6N	14W
North Yuma #16	AMC# 371336	18	6N	14W
North Yuma #17	AMC# 371337	18	6N	14W
North Yuma #18	AMC# 371338	18	6N	14W
North Yuma #19	AMC# 371339	18	6N	14W
North Yuma #20	AMC# 371340	18	6N	14W
North Yuma #21	AMC# 371341	18	6N	14W
North Yuma #22	AMC# 371342	18	6N	14W
North Yuma #23	AMC# 371343	19	6N	14W
North Yuma #24	AMC# 371344	19	6N	14W
<b>Sub-Total: 24</b>				
<b>NORTHWEST YUMA</b>				
NORTHWEST YUMA #1	AMC378795	23	6N	15W
NORTHWEST YUMA #2	AMC378796	23	6N	15W
NORTHWEST YUMA #3	AMC378797	14	6N	15W
NORTHWEST YUMA #4	AMC378798	14	6N	15W
NORTHWEST YUMA #5	AMC378799	14	6N	15W
NORTHWEST YUMA #6	AMC378800	14	6N	15W
NORTHWEST YUMA #7	AMC378801	14	6N	15W
NORTHWEST YUMA #8	AMC378802	14	6N	15W
NORTHWEST YUMA #9	AMC378803	14	6N	15W
NORTHWEST YUMA #10	AMC378804	14	6N	15W
NORTHWEST YUMA #11	AMC378805	23	6N	15W
NORTHWEST YUMA #12	AMC378806	23	6N	15W
NORTHWEST YUMA #13	AMC378807	23	6N	15W
NORTHWEST YUMA #14	AMC378808	23	6N	15W
NORTHWEST YUMA #15	AMC378809	14	6N	15W
NORTHWEST YUMA #16	AMC378810	14	6N	15W
NORTHWEST YUMA #17	AMC378811	14	6N	15W
NORTHWEST YUMA #18	AMC378812	14	6N	15W

2001 AUG 24  
 PHOENIX, AZ  
 A 10:10

RECEIVED  
 B.L.M. AZ STATE OFFICE

NORTHWEST YUMA #19	AMC378813	13	6N	15W
NORTHWEST YUMA #20	AMC378814	13	6N	15W
NORTHWEST YUMA #21	AMC378815	13	6N	15W
NORTHWEST YUMA #22	AMC378816	13	6N	15W
NORTHWEST YUMA #23	AMC378817	24	6N	15W
NORTHWEST YUMA #24	AMC378818	24	6N	15W
NORTHWEST YUMA #25	AMC378819	24	6N	15W
NORTHWEST YUMA #26	AMC378820	24	6N	15W
NORTHWEST YUMA #27	AMC378821	13	6N	15W
NORTHWEST YUMA #28	AMC378822	13	6N	15W
NORTHWEST YUMA #29	AMC378823	13	6N	15W
NORTHWEST YUMA #30	AMC378824	13	6N	15W
NORTHWEST YUMA #31	AMC378825	13	6N	15W
NORTHWEST YUMA #32	AMC378826	13	6N	15W
NORTHWEST YUMA #33	AMC378827	13	6N	15W
NORTHWEST YUMA #34	AMC378828	13	6N	15W
NORTHWEST YUMA #35	AMC378829	24	6N	15W
NORTHWEST YUMA #36	AMC378830	24	6N	15W
NORTHWEST YUMA #37	AMC378831	19	6N	14W
NORTHWEST YUMA #38	AMC378832	19	6N	14W
NORTHWEST YUMA #39	AMC378833	18	6N	14W
NORTHWEST YUMA #40	AMC378834	18	6N	14W
NORTHWEST YUMA #41	AMC378835	18	6N	14W
NORTHWEST YUMA #42	AMC378836	18	6N	14W
<b>Subtotal: 42</b>				14W
<b>SE YUMA</b>				
SE YUMA #1	AMC378837	36	6N	15W
SE YUMA #2	AMC378838	36	6N	15W
SE YUMA #3	AMC378839	36	6N	15W
SE YUMA #4	AMC378840	36	6N	15W
SE YUMA #5	AMC378841	36	6N	15W
SE YUMA #6	AMC378842	36	6N	15W
SE YUMA #7	AMC378843	36	6N	15W
SE YUMA #8	AMC378844	36	6N	15W
SE YUMA #9	AMC378845	36	6N	15W
SE YUMA #10	AMC378846	36	6N	15W
SE YUMA #11	AMC378847	36	6N	15W
SE YUMA #12	AMC378848	36	6N	15W
SE YUMA #13	AMC378849	36	6N	15W

2007  
 AUG 24  
 PHOENIX, ARIZONA

RECEIVED  
 B.L.M. AZ STATE OFFICE

SE YUMA #14	AMC378850	36	6N	15W
SE YUMA #15	AMC378851	36	6N	15W
SE YUMA #16	AMC378852	36	6N	15W
SE YUMA #17	AMC378853	36	6N	15W
SE YUMA #18	AMC378854	36	6N	15W
SE YUMA #19	AMC378855	31	6N	14W
SE YUMA #20	AMC378856	31	6N	14W
SE YUMA #21	AMC378857	31	6N	14W
SE YUMA #22	AMC378858	31	6N	14W
SE YUMA #23	AMC378859	31	6N	14W
SE YUMA #24	AMC378860	31	6N	14W
SE YUMA #25	AMC378861	31	6N	14W
SE YUMA #26	AMC378862	31	6N	14W
SE YUMA #27	AMC378863	31	6N	14W
SE YUMA #28	AMC378864	31	6N	14W
SE YUMA #29	AMC378865	31	6N	14W
SE YUMA #30	AMC378866	31	6N	14W
SE YUMA #31	AMC378867	31	6N	14W
SE YUMA #32	AMC378868	31	6N	14W
SE YUMA #33	AMC378869	31	6N	14W
SE YUMA #34	AMC378870	31	6N	14W
SE YUMA #35	AMC378871	31	6N	14W
SE YUMA #36	AMC378872	31	6N	14W
SE YUMA #37	AMC378873	31	6N	14W
SE YUMA #38	AMC378874	31	6N	14W
SE YUMA #39	AMC378875	31	6N	14W
SE YUMA #40	AMC378876	31	6N	14W
SE YUMA #41	AMC378877	31	6N	14W
SE YUMA #42	AMC378878	31	6N	14W
SE YUMA #43	AMC378879	31	6N	14W
SE YUMA #44	AMC378880	31	6N	14W
SE YUMA #45	AMC378881	31	6N	14W
SE YUMA #46	AMC378882	32	6N	14W
SE YUMA #47	AMC378883	32	6N	14W
SE YUMA #48	AMC378884	32	6N	14W
SE YUMA #49	AMC378885	32	6N	14W
SE YUMA #50	AMC378886	32	6N	14W
SE YUMA #51	AMC378887	32	6N	14W
SE YUMA #52	AMC378888	32	6N	14W
SE YUMA #53	AMC378889	32	6N	14W

RECEIVED  
 B.L.M. AZ STATE OFFICE

2007 AUG 24 A 10:10

SE YUMA #54	AMC378890	32	6N	14W
SE YUMA #55	AMC378891	32	6N	14W
SE YUMA #56	AMC378892	32	6N	14W
SE YUMA #57	AMC378893	32	6N	14W
SE YUMA #58	AMC378894	32	6N	14W
SE YUMA #59	AMC378895	32	6N	14W
SE YUMA #60	AMC378896	32	6N	14W
SE YUMA #61	AMC378897	32	6N	14W
SE YUMA #62	AMC378898	32	6N	14W
SE YUMA #63	AMC378899	32	6N	14W
SE YUMA #64	AMC378900	32	6N	14W
SE YUMA #65	AMC378901	32	6N	14W
SE YUMA #66	AMC378902	32	6N	14W
SE YUMA #67	AMC378903	32	6N	14W
SE YUMA #68	AMC378904	32	6N	14W
SE YUMA #69	AMC378905	29	6N	14W
SE YUMA #70	AMC378906	29	6N	14W
SE YUMA #71	AMC378907	29	6N	14W
SE YUMA #72	AMC378908	29	6N	14W
SE YUMA #73	AMC378909	29	6N	14W
SE YUMA #74	AMC378910	29	6N	14W
SE YUMA #75	AMC378911	29	6N	14W
SE YUMA #76	AMC378912	20	6N	14W
SE YUMA #77	AMC378913	20	6N	14W
SE YUMA #78	AMC378914	20	6N	14W
SE YUMA #79	AMC378915	32	6N	14W
SE YUMA #80	AMC378916	32	6N	14W
SE YUMA #81	AMC378917	32	6N	14W
SE YUMA #82	AMC378918	32	6N	14W
SE YUMA #83	AMC378919	32	6N	14W
SE YUMA #84	AMC378920	29	6N	14W
SE YUMA #85	AMC378921	29	6N	14W
SE YUMA #86	AMC378922	29	6N	14W
SE YUMA #87	AMC378923	29	6N	14W
SE YUMA #88	AMC378924	29	6N	14W
SE YUMA #89	AMC378925	29	6N	14W
SE YUMA #90	AMC378926	29	6N	14W
SE YUMA #91	AMC378927	29	6N	14W
SE YUMA #92	AMC378928	20	6N	14W
SE YUMA #93	AMC378929	20	6N	14W

2001 AUG 24 A 10 09

RECEIVED  
B.L.M. AZ STATE OFFICE



SE YUMA #94	AMC378930	28	6N	14W
SE YUMA #95	AMC378931	28	6N	14W
SE YUMA #96	AMC378932	28	6N	14W
SE YUMA #97	AMC378933	28	6N	14W
SE YUMA #98	AMC378934	28	6N	14W
SE YUMA #99	AMC378935	28	6N	14W
SE YUMA #100	AMC378936	28	6N	14W
SE YUMA #101	AMC378937	28	6N	14W
SE YUMA #102	AMC378938	32	6N	14W
SE YUMA #103	AMC378939	32	6N	14W
SE YUMA #104	AMC378940	28	6N	14W
SE YUMA #105	AMC378941	33	6N	14W
SE YUMA #106	AMC378942	33	6N	14W
SE YUMA #107	AMC378943	33	6N	14W
SE YUMA #108	AMC378944	33	6N	14W
SE YUMA #109	AMC378945	28	6N	14W
SE YUMA #110	AMC378946	33	6N	14W
SE YUMA #111	AMC378947	33	6N	14W
SE YUMA #112	AMC378948	33	6N	14W
SE YUMA #113	AMC378949	33	6N	14W
<b>Subtotal: 113</b>				
<b>Grand Total: 336 mining claims</b>				

RECEIVED  
B.L.M. AZ STATE OFFICE  
2001 AUG 24 A 10: 09  
PHOENIX, ARIZONA

United States Department of the Interior  
 Bureau of Land Management  
 BUSINESS & SUPPORT SVCS DIV  
 ONE N CENTRAL AVE SUITE 800  
 PHOENIX, AZ 85004 -4427  
 Phone: (602) 417-9200

Receipt

No: 1552412

<b>Transaction #:</b> 1603949	<b>ENTERED INTO COMPUTER</b>
<b>Date of Transaction:</b> 08/24/2007	
<b>CUSTOMER:</b> MAGMACHEM EXPLORATIONS P.O. BOX 950 SONOITA, AZ 85637	SEP 18 2007 <i>PB</i> - <i>Verified</i>

LINE #	QTY	DESCRIPTION	REMARKS	UNIT PRICE	TOTAL
1	1.00	LOCATABLE MINERALS / MINING CLAIMS-NOT NEW-UNADJUD, ONE AUTH NO. ONLY / MINING CLAIM MONEY RECEIVED (455) CASES: AMC381706/\$54875.00	MAINT 2008 (439)	- n/a -	54875.00
<b>TOTAL:</b>					<b>\$54,875.00</b>

PAYMENT INFORMATION					
1	AMOUNT:	\$42,000.00	POSTMARKED:	8/22/07 0:00	
	TYPE:	CHECK	RECEIVED:	08/24/2007	
	CHECK NO:	1867			
	NAME:	MAGMACHEM EXPLORATION INC P.O. BOX 950 SONOITA AZ 85637			
2	AMOUNT:	\$12,875.00	POSTMARKED:	8/22/07 0:00	
	TYPE:	CHECK	RECEIVED:	08/24/2007	
	CHECK NO:	1866			
	NAME:	MAGMACHEM EXPLORATION INC P.O. BOX 950 SONOITA AZ 85637			

REMARKS

This receipt was generated by the automated BLM Collections and Billing System and is a paper representation of a portion of the official electronic record contained therein.

MERRILL PALMER  
PO. BOX 119  
OXBOW OR. 97840  
PHONE 541 785 3543  
FAX 541 785 3542

Dear People

I have received the inclosed letter from B.L.M. concerning needed corrections of certain lode mining claims location notices. I have reviewed the data and agree with your letter. I have therefore made amendments that have the corrections made and have recorded the same with the La Paz county, Arizona. I wish to file these recorded amendments with the B.L.M. at this time and am inclosing the amendment recorded notices and a check of ten dollars a claim for the fees. Would you please return the new recorded documents to the above address in Oregon as I won't be at my Arizona address until November. Thank you very much.

Merrill Palmer



ARIZONA  
STATE OFFICE  
PHOENIX, ARIZONA

2006 JUL 24 P 1:28

RECEIVED  
BUREAU OF  
LAND MANAGEMENT

ENTERED INTO COMPUTER

5/16/07 AB



# United States Department of the Interior

BUREAU OF LAND MANAGEMENT  
Arizona State Office  
One North Central Avenue, Suite 800  
Phoenix, AZ 85004-4427  
www.blm.gov/az/



In Reply Refer To:  
3800 (933) DRS  
AMC369846

MAY 17 2006

CERTIFIED MAIL – RETURN RECEIPT REQUESTED No. 7005 2570 0001 0700 6877

## NOTICE

Merrill Palmer	:	Lode Mining Claims
Box 522	:	AMC369848 – Yuma 110
Bouse, Arizona 85325	:	AMC369849 – Yuma 111
	:	AMC369850 – Yuma 112
	:	AMC369851 – Yuma 113
	:	AMC369852 – Yuma 114
	:	AMC369858 – Yuma 120
	:	AMC369865 – Yuma #1

### Additional Information Requested Claims held for Correction

On February 13, 2006, the Bureau of Land Management received your location notices for the above referenced lode mining claims.

The location notices state that your claims are located within Sections 20, 29 and 30, T. 28 N., R. 14 W., G&SRM, La Paz County, Arizona.

On the front page of your location notices for AMC369848 thru AMC369852, your mining claims are identified as Yuma 110, Yuma 111, Yuma 112, Yuma 113 and Yuma 114, respectively. Yet, on the map that accompanied your mining claims, the notices refer to the claims as Yuma 10, Yuma 11, Yuma 12, Yuma 13 and Yuma 14. You should re-examine your records to determine which identification numbers should appear on your map.

Secondly, the legal description shown on the front page of the location notice, at Item #10, indicates that your claim, identified as AMC369858 (Yuma 120), is located within the NW1/4 of Section 29 and within the SE1/4 of Section 30, T. 6 N., R. 14 W., G&SRM, La Paz County, Arizona. Our examination of your notice shows that Yuma 120 may actually be located within the SW1/4 of Section 29 and within the SE1/4 of Section 30. Please re-examine your records and reconfirm the exact location of your claim.

RECEIVED  
BUREAU OF  
LAND MANAGEMENT  
2006 JUL 24 P 1:28  
ARIZONA  
STATE OFFICE  
PHOENIX, ARIZONA

Finally, the legal description shown on the front page of the location notice, at Item #10, describes AMC369865 (Yuma #1), to be located within the SW1/4 and SE1/4 of Section 20, and within the NW1/4 and SE1/4 of Section 29, T. 6 N., R. 14 W., G&SRM, La Paz County, Arizona. Our review of your claim shows that it may actually be located within the NW1/4 and the NE1/4 of Section 29. We have recorded the claims according to your map. If this is incorrect, you may wish to provide a corrected map or amend your location notices.

There is a \$10 non-refundable filing fee for an amendment to a location notice. In accordance with 43 CFR Sec. 3833.22(a), copy enclosed, you must record an amendment with the county recorder prior to filing it with BLM.

Please include the AMC serial numbers on any correspondence. If you have any questions, please contact Dominic R. Sarracino at (602) 417-9346.



Alvin L. Burch  
Group Administrator  
Renewable and Mineral Resources Group

Enclosure

ARIZONA  
STATE OFFICE  
PHOENIX, ARIZONA

2006 JUL 24 P 1:28

RECEIVED  
BUREAU OF  
LAND MANAGEMENT

**United States Department of the Interior**  
**Bureau of Land Management**  
 BUSINESS & SUPPORT SVCS DIV  
 ONE N CENTRAL AVE  
 PHOENIX, AZ 85004 -2203  
 Phone: (602) 417-9200

Receipt

No: 1320992

<b>Transaction #:</b> 1365782	
<b>Date of Transaction:</b> 07/25/2006	
<b>CUSTOMER:</b>	MERRILL PALMER P.O. BOX 119 OXBOW,OR 97840

LINE #	QTY	DESCRIPTION	REMARKS	UNIT PRICE	TOTAL
1	1.00	LOCATABLE MINERALS / MINING CLAIMS-NOT NEW-UNADJUD,ONE AUTH NO. ONLY / MINING CLAIM MONEY RECEIVED (455) <b>CASES:</b> AMC369865/\$70.00	AMEND (7)	- n/a -	70.00
<b>TOTAL:</b>					<b>\$70.00</b>

PAYMENT INFORMATION					
1	AMOUNT:	\$70.00	POSTMARKED:	07/20/2006	
	TYPE:	CHECK	RECEIVED:	07/24/2006	
	CHECK NO:	1565			
	NAME:	PALMER, MERRILL I P.O. BOX 119 OXBOW OR 97840			

REMARKS

This receipt was generated by the automated BLM Collections and Billing System and is a paper representation of a portion of the official electronic record contained therein.

AMC 356883  
 AMC 356909  
 AMC 357117  
 AMC 357198  
 AMC 358943  
 AMC 357542  
 AMC 357503

AMC 371321  
 AMC 369783  
 AMC 369846

**MAINTENANCE FEE PAYMENT**

Claimant Name: Merrill Palmer  
 Address: Po Box 950  
 City: Sonita State: AZ Zip: 85637  
 Telephone: 520-455-4698  
 E-mail address: mcheme@aol.com  
 Signature: Merrill Palmer  
 Check here if this is a change of address.

AMC 360012  
 RECEIVED  
 BLM - ARIZONA STATE OFFICE  
 PHOENIX, ARIZONA  
 2006 AUG 22 A 9:42  
 BLM Date Stamp

LINE NO.	AMC NUMBER	CLAIM/SITE NAME	COUNTY RECORDER DATA (If available)	TWP	RNG	SEC
1						
2						
3						
4						
5						
6						
7						
8						
9						
10						

(see attached)

List additional claims on Form MCF114.

Bureau of Land Management  
 Arizona State Office  
[www.az.blm.gov](http://www.az.blm.gov)

No. of Claims: 175 x \$125 = 21,875  
 Check No: 1200 Init. ES  
 Receipt No.: 1341760  
 For BLM Use Only

Form: MCF112  
 Revised July 2005

This form is available from the Arizona Department of Mines and Mineral Resources and may be reproduced.

9/12/06

**BIG BAR GOLD CORPORATION  
ON THE YUMA PROPERTY, LA PAZ COUNTY, ARIZONA**

RECEIVED  
B.L.M. AZ STATE OFFICE  
2006 AUG 22  
PHOENIX, ARIZONA

Merrill Palmer Claims				
MP#1	AMC#357503	19	6N	14W
MP#2	AMC#357504	24	6N	15W
MP#3	AMC#357542	24	6N	15W
MP#4	AMC#357543	24	6N	15W
MP#5	AMC#358952	30	6N	14W
MP#6	AMC#358953	30	6N	14W
MP#7	AMC#358954	30	6N	14W
MP#8	AMC#358955	30	6N	14W
MP#9	AMC#358956	30	6N	14W
MP#10	AMC#358957	30	6N	14W
MP#11	AMC#358958	30	6N	14W
MP#12	AMC#358959	25	6N	15W
MP#13	AMC#358960	25	6N	15W
MP#14	AMC#358961	25	6N	15W
MP#15	AMC#358962	25	6N	15W
MP#16	AMC#358963	25	6N	15W
MP#17	AMC#358964	25	6N	15W
MP#18	AMC#358965	25	6N	15W
MP#19	AMC#358966	25	6N	15W
MP#20	AMC#358967	25	6N	15W
MP#21	AMC#358968	25	6N	15W
MP#22	AMC#358969	25	6N	15W
MP#23	AMC#358970	25	6N	15W
Sub-Total: 23				
King Claims				
KING#1	AMC#357198	30	6N	14W
KING#2	AMC#357199	30	6N	14W
KING#3	AMC#357200	30	6N	14W
KING#4	AMC#357201	30	6N	14W



KING#5	AMC#357202	30	6N	14W
KING#6	AMC#357505	19	6N	14W
KING#7	AMC#357506	30	6N	14W
KING#8	AMC#358944	19	6N	14W
KING#9	AMC#358945	19	6N	14W
KING#10	AMC#358946	19	6N	14W
KING#11	AMC#358947	19	6N	14W
KING#12	AMC#358948	19	6N	14W
KING#13	AMC#358949	19	6N	14W
KING#14	AMC#358950	19	6N	14W
KING#15	AMC#358951	19	6N	14W
Sub-Total: 15				
Black Jack Claims				
BLACK JACK#1	AMC#356883	30	6N	14W
BLACK JACK#2	AMC#356909	29	6N	14W
BLACK JACK#3	AMC#357117	29	6N	14W
BLACK JACK#4	AMC#357118	29	6N	14W
BLACK JACK#5	AMC#358943	29	6N	14W
BJ #6	AMC#360012	29	6N	14W
BJ #7	AMC#360013	29	6N	14W
BJ #8	AMC#360014	29	6N	14W
Sub-Total: 8				

RECEIVED  
 B.L.M. AZ STATE OFFICE  
 AUG 22 A 9:42  
 PHOENIX, ARIZONA

RECEIVED  
B.L.M. AZ STATE OFFICE

2006 AUG 22

PHOENIX, ARIZONA

Yuma King				
Yuma 108	AMC# 369846	30	6N	14W
Yuma 109	AMC# 369847	30	6N	14W
Yuma 110	AMC# 369848	30	6N	14W
Yuma 111	AMC# 369849	30	6N	14W
Yuma 112	AMC# 369850	30	6N	14W
Yuma 113	AMC# 369851	30	6N	14W
Yuma 114	AMC# 369852	30	6N	14W
Yuma 115	AMC# 369853	30	6N	14W
Yuma 116	AMC# 369854	30	6N	14W
Yuma 117	AMC# 369855	30	6N	14W
Yuma 118	AMC# 369856	30	6N	14W
Yuma 119	AMC# 369857	30	6N	14W
Yuma 120	AMC# 369858	30	6N	14W
Yuma 121	AMC# 369859	29	6N	14W
Yuma 122	AMC# 369860	29	6N	14W
Yuma 123	AMC# 369861	29	6N	14W
Yuma 124	AMC# 369862	29	6N	14W
Yuma 125	AMC# 369863	29	6N	14W
Yuma 126	AMC# 369864	29	6N	14W
Yuma 1	AMC# 369865	20	6N	14W
Yuma 2	AMC# 369866	20	6N	14W
Yuma 3	AMC# 369867	20	6N	14W
Yuma 4	AMC# 369868	20	6N	14W
Yuma 5	AMC# 369869	20	6N	14W
Yuma 6	AMC# 369870	20	6N	14W
Yuma 7	AMC# 369871	20	6N	14W
Yuma 8	AMC# 369872	20	6N	14W
Yuma 9	AMC# 369873	20	6N	14W
Yuma 10	AMC# 369874	20	6N	14W
Yuma 11	AMC# 369875	20	6N	14W
Yuma 12	AMC# 369876	20	6N	14W
Yuma 13	AMC# 369877	20	6N	14W
Yuma 14	AMC# 369878	20	6N	14W

Yuma 15	AMC# 369879	19	6N	14W
Yuma 16	AMC# 369880	19	6N	14W
Yuma 17	AMC# 369881	19	6N	14W
Yuma 18	AMC# 369882	19	6N	14W
Yuma 19	AMC# 369883	19	6N	14W
Yuma 20	AMC# 369884	19	6N	14W
Yuma 21	AMC# 369885	19	6N	14W
Yuma 23	AMC# 369886	19	6N	14W
Yuma 22	AMC# 369887	19	6N	14W
Sub-Total: 42				
Yuma Queen				
Yuma 98	AMC# 369783	23	6N	15W
Yuma 99	AMC# 369784	23	6N	15W
Yuma 100	AMC# 369785	23	6N	15W
Yuma 101	AMC# 369786	23	6N	15W
Yuma 101B	AMC# 369787	25	6N	15W
Yuma 102	AMC# 369788	25	6N	15W
Yuma 103	AMC# 369789	25	6N	15W
Yuma 104	AMC# 369790	30	6N	14W
Yuma 105	AMC# 369791	30	6N	14W
Yuma 106	AMC# 369792	30	6N	14W
Yuma 107	AMC# 369793	30	6N	14W
Yuma 24	AMC# 369794	19	6N	14W
Yuma 25	AMC# 369795	19	6N	14W
Yuma 26	AMC# 369796	24	6N	15W
Yuma 27	AMC# 369797	24	6N	15W
Yuma 28	AMC# 369798	24	6N	15W
Yuma 29	AMC# 369799	24	6N	15W
Yuma 30	AMC# 369800	24	6N	15W
Yuma 31	AMC# 369801	24	6N	15W
Yuma 32	AMC# 369802	24	6N	15W
Yuma 33	AMC# 369803	24	6N	15W
Yuma 34	AMC# 369804	25	6N	15W
Yuma 35	AMC# 369805	25	6N	15W

RECEIVED  
 B.L.M. AZ STATE OFFICE  
 PHOENIX, ARIZONA

Yuma 36	AMC# 369806	25	6N	15W
Yuma 37	AMC# 369807	24	6N	15W
Yuma 38	AMC# 369808	24	6N	15W
Yuma 39	AMC# 369809	24	6N	15W
Yuma 40	AMC# 369810	24	6N	15W
Yuma 41	AMC# 369811	24	6N	15W
Yuma 42	AMC# 369812	24	6N	15W
Yuma 43	AMC# 369813	24	6N	15W
Yuma 44	AMC# 369814	24	6N	15W
Yuma 45	AMC# 369815	24	6N	15W
Yuma 46	AMC# 369816	24	6N	15W
Yuma 47	AMC# 369817	24	6N	15W
Yuma 48	AMC# 369818	24	6N	15W
Yuma 49	AMC# 369819	24	6N	15W
Yuma 50	AMC# 369820	25	6N	15W
Yuma 51	AMC# 369821	25	6N	15W
Yuma 52	AMC# 369822	25	6N	15W
Yuma 53	AMC# 369823	25	6N	15W
Yuma 54	AMC# 369824	25	6N	15W
Yuma 55	AMC# 369825	25	6N	15W
Yuma 56	AMC# 369826	25	6N	15W
Yuma 57	AMC# 369827	26	6N	15W
Yuma 58	AMC# 369828	26	6N	15W
Yuma 59	AMC# 369829	26	6N	15W
Yuma 60	AMC# 369830	26	6N	15W
Yuma 61	AMC# 369831	26	6N	15W
Yuma 62	AMC# 369832	26	6N	15W
Yuma 63	AMC# 369833	26	6N	15W
Yuma 64	AMC# 369834	26	6N	15W
Yuma 65	AMC# 369835	23	6N	15W
Yuma 66	AMC# 369836	23	6N	15W
Yuma 67	AMC# 369837	23	6N	15W
Yuma 68	AMC# 369838	23	6N	15W
Yuma 69	AMC# 369839	23	6N	15W
Yuma 70	AMC# 369840	23	6N	15W
Yuma 71	AMC# 369841	23	6N	15W

RECEIVED  
 B.L.M. AZ STATE OFFICE  
 PHOENIX ARIZONA  
 4/2

Yuma 72	AMC# 369842	23	6N	15W
Yuma 73	AMC# 369843	23	6N	15W
Yuma 74	AMC# 369844	23	6N	15W
Yuma 75	AMC# 369845	23	6N	15W
Sub-Total: 63				
North Yuma				
North Yuma #1	AMC# 371321	20	6N	14W
North Yuma #2	AMC# 371322	20	6N	14W
North Yuma #3	AMC# 371323	17	6N	14W
North Yuma #4	AMC# 371324	17	6N	14W
North Yuma #5	AMC# 371325	17	6N	14W
North Yuma #6	AMC# 371326	17	6N	14W
North Yuma #7	AMC# 371327	18	6N	14W
North Yuma #8	AMC# 371328	18	6N	14W
North Yuma #9	AMC# 371329	18	6N	14W
North Yuma #10	AMC# 371330	18	6N	14W
North Yuma #11	AMC# 371331	19	6N	14W
North Yuma #12	AMC# 371332	19	6N	14W
North Yuma #13	AMC# 371333	19	6N	14W
North Yuma #14	AMC# 371334	19	6N	14W
North Yuma #15	AMC# 371335	18	6N	14W
North Yuma #16	AMC# 371336	18	6N	14W
North Yuma #17	AMC# 371337	18	6N	14W
North Yuma #18	AMC# 371338	18	6N	14W
North Yuma #19	AMC# 371339	18	6N	14W
North Yuma #20	AMC# 371340	18	6N	14W
North Yuma #21	AMC# 371341	18	6N	14W
North Yuma #22	AMC# 371342	18	6N	14W
North Yuma #23	AMC# 371343	19	6N	14W
North Yuma #24	AMC# 371344	19	6N	14W
Sub-Total: 24				
Grand Total: 175 mining claims				

RECEIVED  
 BLM, AZ STATE  
 OFFICE  
 PHOENIX, ARIZONA  
 AUG 22 2006

**United States Department of the Interior**  
**Bureau of Land Management**  
 BUSINESS & SUPPORT SVCS DIV  
 ONE N CENTRAL AVE  
 PHOENIX, AZ 85004 -2203  
 Phone: (602) 417-9200

Receipt

No: 1341760

<b>Transaction #:</b> 1386978	
<b>Date of Transaction:</b> 08/23/2006	
<b>CUSTOMER:</b>	MERRILL PALMER P.O. BOX 950 SONOITA, AZ 85637

LINE #	QTY	DESCRIPTION	REMARKS	UNIT PRICE	TOTAL
1	1.00	LOCATABLE MINERALS / MINING CLAIMS-NOT NEW-UNADJUD, ONE AUTH NO. ONLY / MINING CLAIM MONEY RECEIVED (455) CASES: AMC357503/\$21875.00	MAINT 2007 (175)	- n/a -	21875.00
<b>TOTAL:</b>					<b>\$21,875.00</b>

PAYMENT INFORMATION					
1	<b>AMOUNT:</b>	\$21,875.00	<b>POSTMARKED:</b>	08/18/2006	
	<b>TYPE:</b>	CHECK	<b>RECEIVED:</b>	08/22/2006	
	<b>CHECK NO:</b>	1200			
	<b>NAME:</b>	MAGMACHEM EXPLORATION INC P.O. BOX 950 SONOITA AZ 85637			

<b>REMARKS</b>	

This receipt was generated by the automated BLM Collections and Billing System and is a paper representation of a portion of the official electronic record contained therein.

**NOTICE!!**

**These documents have been scanned!**

**Do not place un-scanned documents beneath this notice!**

**Do not remove this notice from this file!**

GPO Jacket No. 560-102  
Print Order 61540  
Rise Business Services, LLC  
Job=AZ15 6/3/2019



Box Number= AZ15107



Claim Begin-End: AMC369846-AMC369887

**5 Miscellaneous**



AZ15107-3

AMC369706-AMC370040

**NO  
DOCUMENTS  
FOUND**

NO DOCUMENTS FOUND  
NO DOCUMENTS FOUND



**NOTICE!!**

**These documents have been scanned!**

**Do not place un-scanned documents beneath this notice!**

**Do not remove this notice from this file!**

GPO Jacket No. 560-102  
Print Order 61540  
Rise Business Services, LLC  
Job=AZ15 6/3/2019



Box Number= AZ15107



Claim Begin-End: AMC369846-AMC369887

**6 Location Notices-Amendments and Supporting Documents**



AZ15107-3 AMC369706-AMC370040

MINING CLAIM STATUS REPORT

STATUS:

MTP CHECKED BY \_\_\_\_\_

GEO CHECKED BY \_\_\_\_\_

PRE-ADJ BY \_\_\_\_\_

FINAL ADJ BY \_\_\_\_\_

LEAD SERIAL NO. AMC 369846 THROUGH AMC 369887

# <u>42</u> LODE	LOCATION FEE @ \$30 =	\$ <u>1260.<sup>00</sup></u>
# _____ PLACER	PROCESSING FEE @ \$15 =	\$ <u>630.<sup>00</sup></u>
# _____ ASSOCIATION PL	MAINTENANCE FEE @ \$125 =	\$ <u>5250.<sup>00</sup></u>
# _____ MILL SITE	OVERAGE	\$ _____
# _____ TUNNEL SITE	SHORTAGE	\$ _____
	OTHER FEES	\$ _____
	TOTAL	\$ <u>7,140</u>

OVER-THE-COUNTER [ ] MAIL [  ] TIMELY FILED: YES [ ] NO [ ]

LEGAL DESCRIPTION: T 6N R 14W SEC 20, 29, 30

T \_\_\_\_\_ R \_\_\_\_\_ SEC \_\_\_\_\_

T \_\_\_\_\_ R \_\_\_\_\_ SEC \_\_\_\_\_

T \_\_\_\_\_ R \_\_\_\_\_ SEC \_\_\_\_\_

BLM [  ] FOREST SERVICE [ ] \_\_\_\_\_ SUBJ TO PL 359: YES [ ] NO [ ]

WILDERNESS AREA: NO [  ] YES [ ] \_\_\_\_\_

SPLIT ESTATE: SX [ ] PX [ ] SRHA [ ] OTHER [ ] \_\_\_\_\_ N/A [  ]

PROPER NOTICE FILED IF LOCATED ON SRHA LANDS-YES [ ] NO [ ] N/A [  ]

RECONVEYED MINERALS ON BLM LANDS REQUIRE OPENING ORDERS FROM 1944 TO 1993. OPEN TO ENTRY ON: \_\_\_\_\_ N/A [  ]

STATUS; VOID [ ] PARTIALLY VOID [ ] PRIVATE MINERALS [ ]

WITHDRAWN LANDS [ ] OTHER [ ] \_\_\_\_\_


CLAIMANT ACKNOWLEDGES THAT PORTIONS OF THE FOLLOWING CLAIM(S)/SITE(S): \_\_\_\_\_

MAY BE VOID OR VOIDABLE. Signature of Claimant: \_\_\_\_\_

COMMENTS: LLD on AMC 369858 needs correction

" " AMC 369865 " "

Clarify Claim Names YUMA 110-114 ON MAP

 5/15/06

PHOENIX, AZ

2006 FEB 13 A 11:35

RECEIVED  
CL. M. & S. STATE OFFICE

Recorded at the Request of:

When recorded mail to:  
**Merrill Palmer**  
**P.O. Box 552**  
**Bouse AZ. 85325**

# NOTICE OF MINING CLAIM LOCATION

1.  Location  Amendment *Check one only*
2.  Placer  Lode  Millsite  Tunnelsite *Check one only*
3. The name and address of the Locator is Merrill Palmer  
P.O. Box 552 Bouse AZ 85325  
Address City State Zip
4. The name of the claim is YUMA 108
5. The date of the location is 11/16/05
6. The type of location monument is 2x2x5' wood Post
7. The type of corner and end monument is 2x2x5' wood Post
8. The claim is 1450 feet long and 600 feet wide. The Distance from the location monument to each end of the claim is 1400 feet in a EAST direction and 50 feet in a west direction.
9. The general course is from the west to the EAST
10. The location of the claim occupies all or part of the following quarter sections:  

Quarter Section(s)	Section(s)	Township(s)	Range(s)
<u>SE 1/4</u>	<u>30</u>	<u>T6N</u>	<u>R14W</u>
11. The locality of this claim with reference to some natural object or permanent monument and additional information (if any) concerning its locality are as follows:  
The YUMA #108 CLAIM IS ABOUT 5000 FT IN A SOUTHERLY DIRECTION FROM THE SURVEY MONUMENT FOR THE SE CORNER OF SECTION 24, T6N, R15W AND THE NE CORNER OF SECTION 25, T6N, R15W
12. If amending, the previous claim name was \_\_\_\_\_ recorded in Docket \_\_\_\_\_, Book \_\_\_\_\_, Mining District \_\_\_\_\_, County, Arizona.

AMC 36984b

Date 11/16/05

Merrill Palmer  
Signature

# MAP OF MINING CLAIM LOCATION

1. The name of the claim is YUMA 108
2. Type of claim is  Placer  Lode  Millsite  Tunnel site Check only one
3. The NW corner of the claim is About 5000 feet in a Northerly/W direction to a survey monument ~~as per~~ described as The SE CORNER of Section 24, T6N, R15W AND The NE CORNER of Section 25 T6N, R15W.
4. The bearing and distance between the corners of the claim are beginning at the NE corner of the claim, 600 feet in a South direction to the SE corner, then 1450 feet in a WEST direction to the SW corner, then 1450 feet in NORTH direction to the NW corner, then 1450 feet in a EAST direction to the point of beginning.

AMC 369846

## MAP

One inch = Two thousand feet

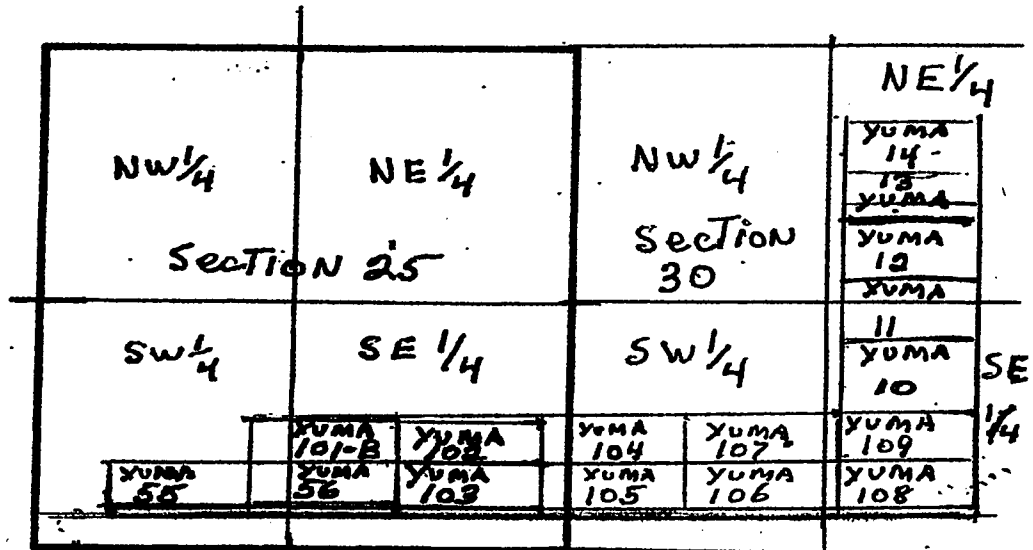
North arrow



RECEIVED  
CLM. AZ STATE OFFICE

2006 FEB 13 A 11:35

PHOENIX, AZ



Section 30 Township T6N Range R15W G & SRB & M

Date 11/16/05

Merrill Palmer  
Signature



# MAP OF MINING CLAIM LOCATION

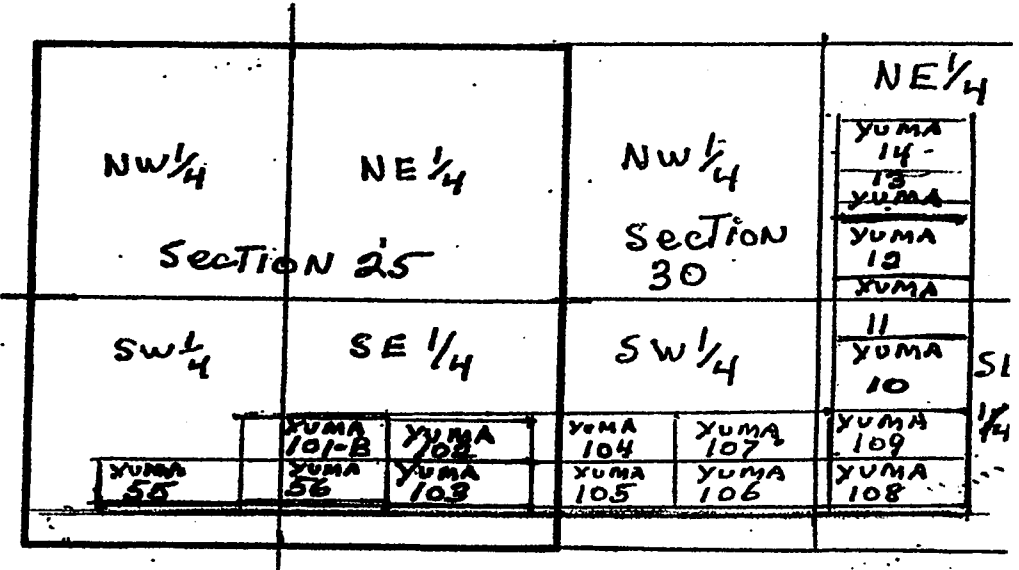
1. The name of the claim is YUMA 109
2. Type of claim is  Placer  Lode  Millsite  Tunnelsite Check only one
3. The NW corner of the claim is About 4600 feet in a NW direction to a survey monument ~~or monument~~ just described as The SE CORNER of Section 24, T6N, R15W AND The NE CORNER of Section 25 T6N, R15W.
4. The bearing and distance between the corners of the claim are beginning at the NE corner of the claim, 600 feet in a South direction to the SE corner, then 1450 feet in a WEST direction to the SW corner, then 1450 feet in a NORTH direction to the NW corner, then 1450 feet in a EAST direction to the point of beginning.

AMC 369847

## MAP

One inch = Two thousand feet

North arrow



RECEIVED  
STATE OFFICE

2005 FEB 13 A 11:36

PHOENIX, AZ

Section 30 Township T6N Range R14W G & SRB & M

Date 1/16/05

Merrill Palmer  
Signature



2006-04222

Page 1 of 2

Requested By: MERRILL PALMER  
SHELLY D BAKER, RECORDER  
OFFICIAL RECORDS OF LA PAZ COUNTY, AZ  
06-20-2006 11:12 AM Recordings Fee \$14.00

Recorded at the Request of:

When recorded mail to:

Merrill Palmer  
P.O. Box 119  
Oxbow OR 97840

### NOTICE OF MINING CLAIM LOCATION AMENDMENT

for AMC # 369848 Correcting Claim # on Map Number

1.  Location  Amendment Check one only
2.  Placer  Lode  Millsite  Tunnelsite Check one only
3. The name and address of the Locator is Merrill Palmer  
P.O. Box 552 Bouse Name AZ # 85325  
Address City State Zip
4. The name of the claim is YUMA 110
5. The date of the location is 11/16/05
6. The type of location monument is 2x2x5' wood Post
7. The type of corner and end monument is 2x2x5' wood Post
8. The claim is 1450 feet long and 600 feet wide. The distance from the location monument to each end of the claim is 1400 feet in a EAST direction and 50 feet in a WEST direction.
9. The general course is from the WEST to the EAST

10. The location of the claim occupies all or part of the following quarter sections:

Quarter Section(s)	Section(s)	Township(s)	Range(s)
<u>SE 1/4</u>	<u>30</u>	<u>T6N</u>	<u>R14W</u>

11. The locality of this claim with reference to some natural object or permanent monument and additional information (if any) concerning its locality are as follows:

The YUMA #110 CLAIM IS ABOUT 4200 FT IN A SE DIRECTION FROM THE SURVEY MONUMENT FOR THE SE CORNER OF SECTION 24, T6N, R15W AND THE NE CORNER OF SECTION 25, T6N, R15W

12. If amending, the previous claim name was YUMA 110 recorded in Docket \_\_\_\_\_ Book COUNTY DOCUMENT # 00976 Mining District, \_\_\_\_\_ County, Arizona. 2006

Date JUNE 15, 2006

Merrill Palmer  
Signature  
ENTERED INTO COMPUTER  
5/16/07 AB

# MAP OF MINING CLAIM LOCATION

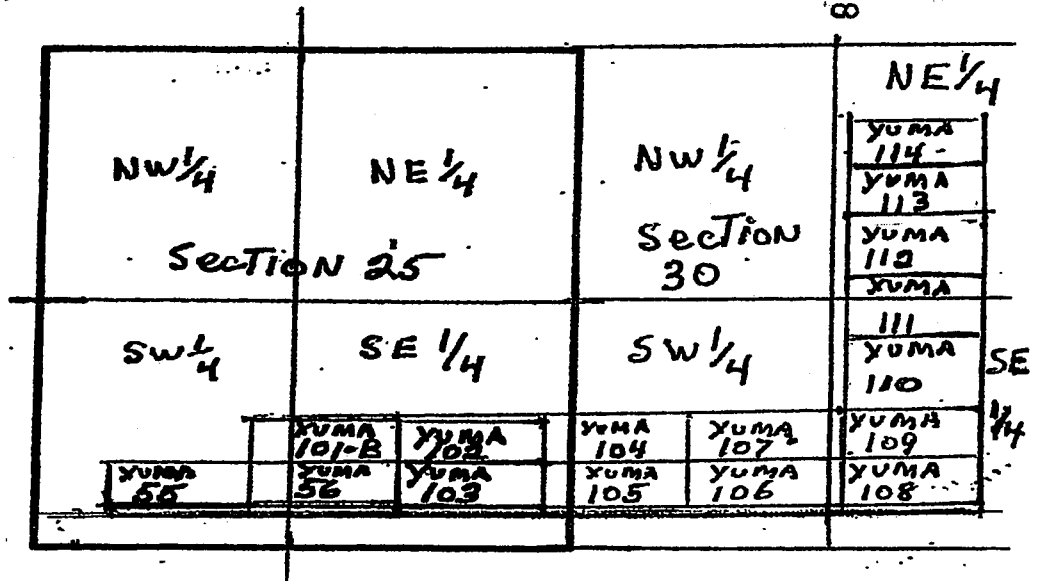
- The name of the claim is YUMA 110
- Type of claim is  Placer  Lode  Millsite  Tunnelsite *Check only one*
- The NW corner of the claim is About 4200 feet in a NW direction to a survey monument ~~as permanent monument~~ described as The SE corner of Section 24, T6N R15W AND The NE corner of Section 25 T6N, R15W
- The bearing and distance between the corners of the claim are beginning at the NE corner of the claim, 600 feet in a South direction to the SE corner, then 1450 feet in a West direction to the SW corner, then 600 feet in a North direction to the NW corner, then 1450 feet in a EAST direction to the point of beginning.

## MAP

One inch = Two thousand feet

North arrow

RECEIVED  
 BUREAU OF  
 LAND MANAGEMENT  
 ARIZONA  
 STATE OFFICE  
 PHOENIX, ARIZONA  
 2006 JUL 24 P 1:28



Section 30 Township T6N Range R14W G & SRB & M

Date June 15, 2006

Merrill Palmer  
Signature



RECEIVED  
U.S. ARMY CORPS OF ENGINEERS  
PHOENIX, AZ

2006 FEB 13 A 11:36

Recorded at the Request of:

When recorded mail to:  
**Merrill Palmer**  
**P.O. Box 552**  
**Bouse AZ. 85325**

## NOTICE OF MINING CLAIM LOCATION

1.  Location     Amendment    Check one only
2.  Placer     Lode     Millsite     Tunnelsite    Check one only
3. The name and address of the Locator is Merrill Palmer  
P.O. Box 552    Bouse    AZ    85325  
Address    City    State    Zip
4. The name of the claim is YUMA 110
5. The date of the location is 11/16/05
6. The type of location monument is 2'x2'x5' wood Post
7. The type of corner and end monument is 2'x2'x5' wood Post
8. The claim is 1450 feet long and 600 feet wide. The Distance from the location monument to each end of the claim is 1400 feet in a EAST direction and 50 feet in a WEST direction.
9. The general course is from the WEST to the EAST
10. The location of the claim occupies all or part of the following quarter sections:  
Quarter Section(s)    Section(s)    Township(s)    Range(s)  
SE 1/4    30    T6N    R14W
11. The locality of this claim with reference to some natural object or permanent monument and additional information (if any) concerning its locality are as follows:  
The YUMA #110 CLAIM IS ABOUT 4200 FT IN A SE  
DIRECTION FROM THE SURVEY MONUMENT FOR THE SE  
CORNER OF SECTION 24, T6N, R15W AND THE NE CORNER OF  
SECTION 25, T6N, R15W
12. If amending, the previous claim name was \_\_\_\_\_ recorded in Docket \_\_\_\_\_, Book \_\_\_\_\_, Mining District \_\_\_\_\_, County, Arizona.

Date 11/16/05

Merrill Palmer  
Signature

AMC 369848

# MAP OF MINING CLAIM LOCATION

- The name of the claim is YUMA 110
- Type of claim is  Placer  Lode  Millsite  Tunnelsite *Check only one*
- The NW corner of the claim is About 4200 feet in a NW direction to a survey monument ~~as per monument~~ described as The SE CORNER of Section 24, T6N, R15W AND The NE CORNER of Section 25 T6N, R15W.
- The bearing and distance between the corners of the claim are beginning at the NE corner of the claim, 600 feet in a South direction to the SE corner, then 1450 feet in a WEST direction to the SW corner, then 1450 feet in a NORTH direction to the NW corner, then 1450 feet in a EAST DIRECTION to the point of beginning.

AMC 369848

## MAP

One inch = Two thousand feet

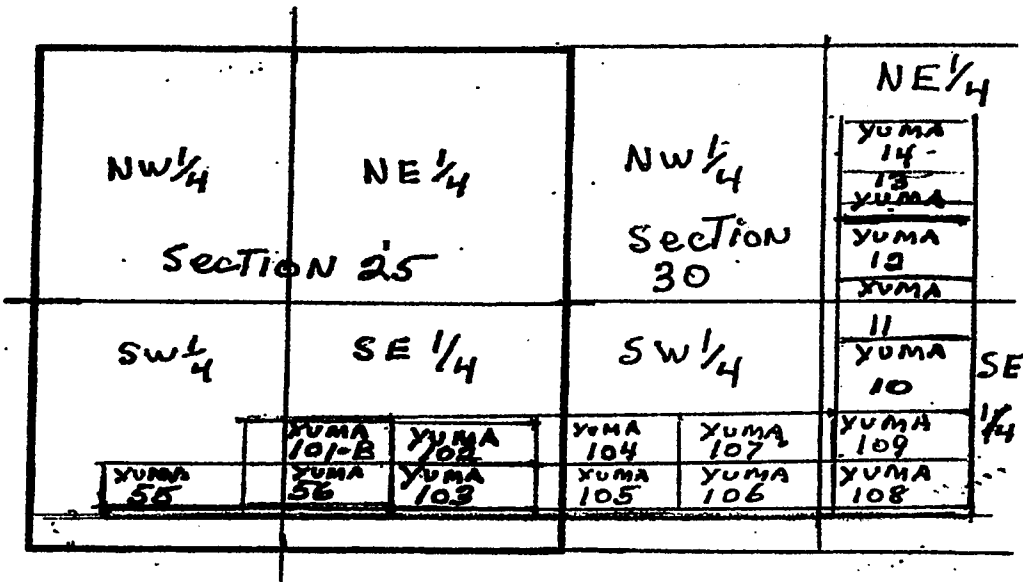
North arrow



RECEIVED  
ALY. STATE OFFICE

2006 FEB 13 A 11:36

PHOENIX, AZ



Section 30 Township T6N Range R14W G & SRB & M

Date 11/16/05

Merrill Palmer  
Signature



2006-04223

Page 1 of 2

Requested By: MERRILL PALMER

SHELLY D BAKER, RECORDER

OFFICIAL RECORDS OF LA PAZ COUNTY, AZ

06-20-2006 11:12 AM Recording Fee \$14.00

Recorded at the Request of:

When recorded mail to:

Merrill Palmer  
P.O. Box 119  
Oxbow OR 97840

### NOTICE OF MINING CLAIM LOCATION AMENDMENT for AMC # 369849 Correcting Claim # ON Map

1.  Location  Amendment Check one only Number
2.  Placer  Lode  Millsite  Tunnel site Check one only
3. The name and address of the Locator is Merrill Palmer  
Name Arizona 85325  
Address P.O. Box 552 City Bouse
4. The name of the claim is YUMA III
5. The date of the location is 11/16/05
6. The type of location monument is 2x2x5' wood Post
7. The type of corner and end monument is 2x2x5' wood Post
8. The claim is 1450 feet long and 600 feet wide. The Distance from the location monument to each end of the claim is 1400 feet in a EAST direction and 50 feet in a WEST direction.
9. The general course is from the WEST to the EAST
10. The location of the claim occupies all or part of the following quarter sections:  

Quarter Section(s)	Section(s)	Township(s)	Range(s)
<u>SE 1/4</u>	<u>30</u>	<u>T6N</u>	<u>R14W</u>
11. The locality of this claim with reference to some natural object or permanent monument and additional information (if any) concerning its locality are as follows:  
The YUMA # III CLAIM IS ABOUT 3600 FT IN A SE DIRECTION FROM THE SURVEY MONUMENT FOR THE SE CORNER OF SECTION 24, T6N, R15W AND THE NE CORNER OF SECTION 25, T6N, R15W
12. If amending, the previous claim name was YUMA III recorded in Docket \_\_\_\_\_, Book COUNTY DOCUMENT # 00977- Mining District \_\_\_\_\_, County, Arizona. 2006

Date JUNE 15, 2006

Merrill Palmer  
Signature

ENTERED INTO COMPUTER

5/16/07 ab

RECEIVED  
BUREAU OF  
LAND MANAGEMENT  
2006 JUN 20 P 11:20  
ARIZONA  
STATE OFFICE  
PHOENIX, ARIZONA

# MAP OF MINING CLAIM LOCATION

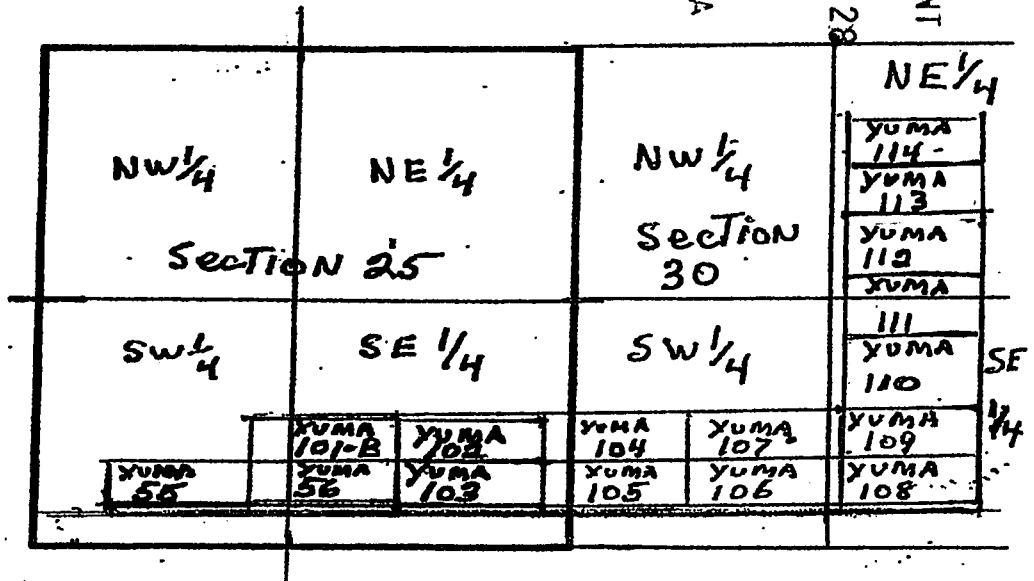
- The name of the claim is YUMA III
- Type of claim is  Placer  Lode  Millsite  Tunnelsite *Check only one*
- The NW corner of the claim is About 3600 feet in a NW direction to a survey monument ~~permanently established~~ described as The SE corner of Section 24, T6N R15W AND The NE corner of Section 25 T6N, R15W
- The bearing and distance between the corners of the claim are beginning at the NE corner of the claim, 600 feet in a South direction to the SE corner, then 1450 feet in a West direction to the SW corner, then 600 feet in a North direction to the NW corner, then 1450 feet in a EAST direction to the point of beginning.

## MAP

One inch = Two thousand feet

North arrow

RECEIVED  
 BUREAU OF  
 LAND MANAGEMENT  
 ARIZONA  
 STATE OFFICE  
 PHOENIX, ARIZONA  
 2006 JUL 24 P 1:28



Section 30 Township T6N Range R14W G & SRB & M

Date June 15, 2006

Merrill Palmer  
Signature

RECEIVED  
COUNTY CLERK'S OFFICE

2006 FEB 13 A 11:36

PHOENIX, AZ

Recorded at the Request of:

When recorded mail to:  
**MERRILL PALMER**  
**P.O. Box 552**  
**Bouse AZ. 85325**

### NOTICE OF MINING CLAIM LOCATION

- Location     Amendment    Check one only
- Placer     Lode     Millsite     Tunnel site    Check one only
- The name and address of the Locator is MERRILL PALMER  
Name  
P.O. Box 552    Bouse    AZ    85325  
Address    City    State    Zip
- The name of the claim is YUMA III
- The date of the location is 11/16/05
- The type of location monument is 2'x2'x5' wood Post
- The type of corner and end monument is 2'x2'x5' wood Post
- The claim is 1450 feet long and 600 feet wide. The Distance from the location monument to each end of the claim is 1400 feet in a W direction and 50 feet in a EAST direction.
- The general course is from the WEST to the EAST
- The location of the claim occupies all or part of the following quarter sections:  

Quarter Section(s)	Section(s)	Township(s)	Range(s)
<u>NE/SE 1/4</u>	<u>30</u>	<u>T6N</u>	<u>R14W</u>
- The locality of this claim with reference to some natural object or permanent monument and additional information (if any) concerning its locality are as follows:  
The YUMA # III CLAIM IS ABOUT 3600 FT IN A S E  
DIRECTION FROM THE SURVEY MONUMENT FOR THE SE  
CORNER OF SECTION 24, T6N, R15W AND THE NE CORNER OF  
SECTION 25, T6N, R15W
- If amending, the previous claim name was \_\_\_\_\_ recorded in Docket \_\_\_\_\_ Book \_\_\_\_\_ Mining District, \_\_\_\_\_ County, Arizona.

Date 11/16/05

Merrill Palmer  
Signature

AMC 369849

# MAP OF MINING CLAIM LOCATION

- The name of the claim is YUMA III
- Type of claim is  Placer  Lode  Millsite  Tunnelite *Check only one*
- The NW corner of the claim is About 3600 feet in a NW direction to a survey monument ~~as per~~ described as The SE CORNER of Section 24, T6N, R15W and The NE CORNER of Section 25 T6N, R15W.
- The bearing and distance between the corners of the claim are beginning at the NE corner of the claim, 600 feet in a South direction to the SE corner, then 1450 feet in a WEST direction to the SW corner, then 1450 feet in NORTH direction to the NW corner, then 1450 feet in a EAST direction to the point of beginning.

AMC 369849

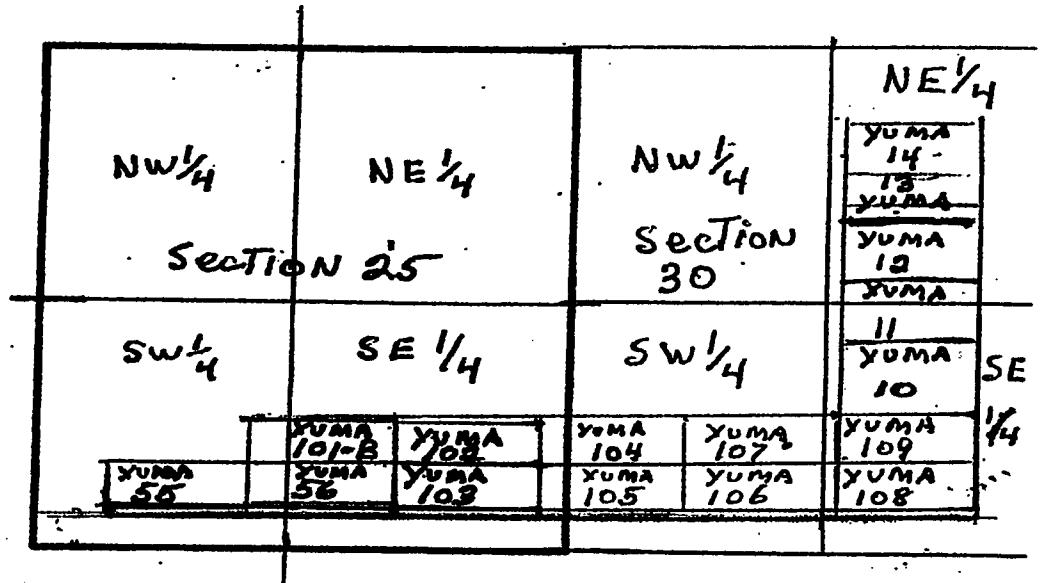
## MAP

One inch = Two thousand feet

North arrow



RECEIVED  
B.L.M. AZ STATE OFFICE  
2006 FEB 13 A 11:36  
PHOENIX, AZ



Section 30 Township T6N Range R14W G&SRB&M

Date 11/16/05

Merrill Palmer  
Signature



2006-04224  
Page 1 of 2  
Requested By: MERRILL PALMER  
SHELLY D BAKER, RECORDER  
OFFICIAL RECORDS OF LA PAZ COUNTY, AZ  
06-20-2006 11:12 AM Recording Fee \$14.00

Recorded at the Request of:

When recorded mail to:  
**Merrill Palmer**  
**P.O. Box 119**  
**Oxbow OR 97840**

### NOTICE OF MINING CLAIM LOCATION AMENDMENT

for AMC # 369850 Correcting Claim # on Map Number

- 1.  Location  Amendment Check one only
- 2.  Placer  Lode  Millsite  Tunnelsite Check one only
- 3. The name and address of the Locator is Merrill Palmer  
P.O. Box 552 Bouse AZ 85325  
Address City State Zip
- 4. The name of the claim is YUMA 112
- 5. The date of the location is 11/16/05
- 6. The type of location monument is 2x2x5 wood Post
- 7. The type of corner and end monument is 2x2x5 wood Post
- 8. The claim is 1450 feet long and 600 feet wide. The Distance from the location monument to each end of the claim is 1400 feet in a EAST direction and 50 feet in a WEST direction.
- 9. The general course is from the WEST to the EAST

RECEIVED  
BUREAU OF  
LAND MANAGER  
2006 JUL 24 PM 1:28  
PHOENIX ARIZONA  
STATE OFFICE  
ARIZONA

10. The location of the claim occupies all or part of the following quarter sections:

Quarter Section(s)	Section(s)	Township(s)	Range(s)
<u>SE 1/4</u>	<u>30</u>	<u>T6N</u>	<u>R14W</u>

11. The locality of this claim with reference to some natural object or permanent monument and additional information (if any) concerning its locality are as follows:  
The YUMA #112 CLAIM IS ABOUT 3300 FT IN A SE  
DIRECTION FROM THE SURVEY MONUMENT FOR THE SE  
CORNER OF SECTION 24, T6N, R15W AND THE NE CORNER OF  
SECTION 25, T6N, R15W

12. If amending, the previous claim name was YUMA 112 recorded in Docket \_\_\_\_\_ Book COUNTY DOCUMENT # 00978- Mining District, \_\_\_\_\_ County, Arizona. 2006

Date JUNE 15, 2006

Merrill Palmer  
Signature  
**ENTERED INTO COMPUTER**  
5/16/07 AB

# MAP OF MINING CLAIM LOCATION

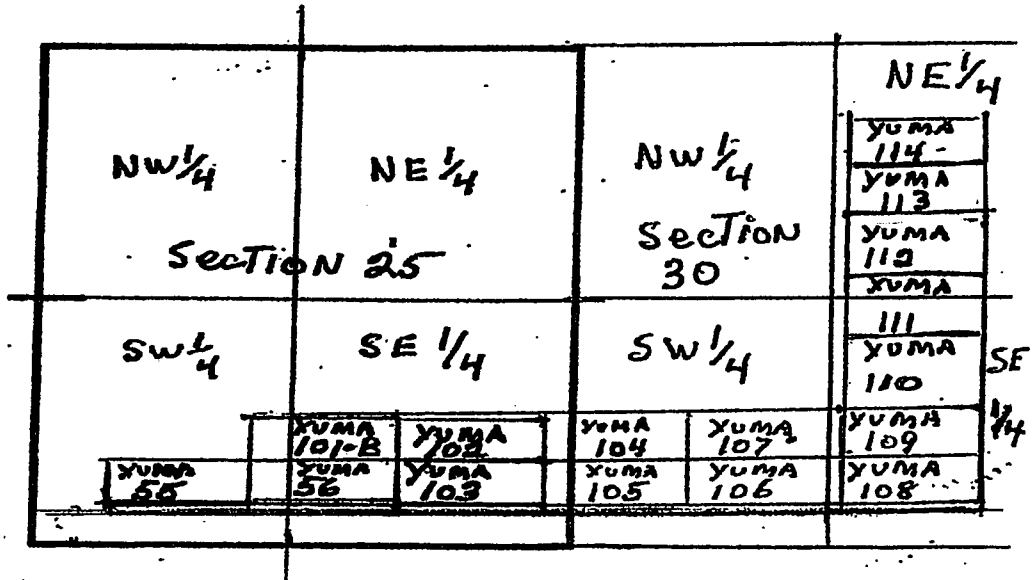
- The name of the claim is YUMA 112
- Type of claim is  Placer  Lode  Millsite  Tunnelsite *Check only one*
- The NW corner of the claim is ABOUT 3300 feet in a NW direction to a survey monument ~~as permanent monument~~ described as The SE corner of Section 24, T6N R15W AND THE NE corner of Section 25 T6N, R15W
- The bearing and distance between the corners of the claim are beginning at the NE corner of the claim, 600 feet in a South direction to the SE corner, then 1450 feet in a West direction to the SW corner, then 600 feet in North direction to the NW corner, then 1450 feet in a EAST direction to the point of beginning.

RECEIVED  
 BUREAU OF  
 LAND MANAGEMENT  
 ARIZONA  
 STATE OFFICE  
 PHOENIX, ARIZONA  
 JUL 24 P 1:28  
 2006

## MAP

One inch = Two thousand feet

North arrow



Section 30 Township T6N Range R14W G & SRB & M

Date June 15, 2006

Merrill Palmer  
Signature



RECEIVED  
 ELM. AZ STATE OFFICE

JULIE FEB 13 A 11:37

PHOENIX, AZ

Recorded at the Request of:  
 When recorded mail to:  
**MERRILL PALMER**  
**P.O. Box 552**  
**Bouse AZ. 85325**

## NOTICE OF MINING CLAIM LOCATION

1.  Location     Amendment    *Check one only*
2.  Placer     Lode     Millsite     Tunnelsite    *Check one only*
3. The name and address of the Locator is **MERRILL PALMER**  

P.O. Box 552	Bouse	AZ	85325
Address	City	State	Zip
4. The name of the claim is **YUMA 112**
5. The date of the location is **11/16/05**
6. The type of location monument is **2'x2'x5' wood Post**
7. The type of corner and end monument is **2'x2'x5' wood Post**
8. The claim is **1450** feet long and **600** feet wide. The Distance from the location monument to each end of the claim is **1400** feet in a **WEST** direction and **50** feet in a **EAST** direction.
9. The general course is from the **WEST** to the **EAST**
10. The location of the claim occupies all or part of the following quarter sections:

Quarter Section(s)	Section(s)	Township(s)	Range(s)
<b>NE 1/4</b>	<b>30</b>	<b>T6N</b>	<b>R14W</b>
11. The locality of this claim with reference to some natural object or permanent monument and additional information (if any) concerning its locality are as follows:  
**The YUMA #112 CLAIM IS ABOUT 3300 FT IN A SE DIRECTION FROM THE SURVEY MONUMENT FOR THE SE CORNER OF SECTION 24, T6N, R15W AND THE NE CORNER OF SECTION 25, T6N, R15W**
12. If amending, the previous claim name was \_\_\_\_\_ recorded in Docket \_\_\_\_\_, Book \_\_\_\_\_ Mining District, \_\_\_\_\_ County, Arizona.

Date 11/16/05

Merrill Palmer  
 Signature

AHC 369850

# MAP OF MINING CLAIM LOCATION

- The name of the claim is YUMA 112
- Type of claim is  Placer  Lode  Millsite  Tunnel site Check only one
- The NW corner of the claim is About 3300 feet in a NE NW direction to a survey monument ~~empowered by statute~~ described as The SE CORNER of Section 24, T6N, R15W AND The NE CORNER of Section 25 T6N, R15W.
- The bearing and distance between the corners of the claim are beginning at the NE corner of the claim, 600 feet in a South direction to the SE corner, then 1450 feet in a WEST direction to the SW corner, then 1450 feet in a NORTH direction to the NW corner, then 1450 feet in a EAST direction to the point of beginning.

AMC 369850

## MAP

One inch = Two thousand feet

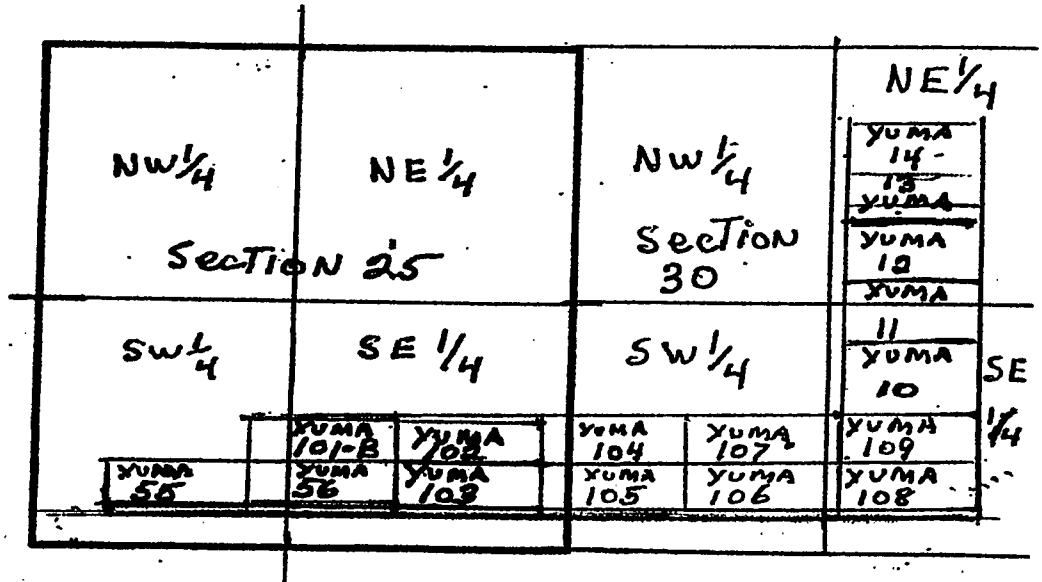
North arrow:



RECEIVED  
CLM. AZ STATE OFFICE

2006 FEB 13 A 11:36

PHOENIX, AZ



Section 30 Township T6N Range R14W G&SRB&M

Date 11/16/05

Merrill Palmer  
Signature



2006-04225

Page 1 of 2

Requested By: MERRILL PALMER

SHELLY D BAKER, RECORDER

OFFICIAL RECORDS OF LA PAZ COUNTY, AZ

06-20-2006 11:12 AM Recording Fee \$14.00

Recorded at the Request of:

When recorded mail to:

MERRILL PALMER  
P.O. Box 119  
Oxbow OR 97840

### NOTICE OF MINING CLAIM LOCATION AMENDMENT

for AMC # 369851 Correcting Claim # ON MAP

1.  Location  Amendment Check one only Number
2.  Placer  Lode  Millsite  Tunnelsite Check one only
3. The name and address of the Locator is MERRILL PALMER  
Name ARIZONA 85325  
Address P.O. Box 552 City Bouse
4. The name of the claim is YUMA 113
5. The date of the location is 11/16/05
6. The type of location monument is 2x2x5' wood Post
7. The type of corner and end monument is 2x2x5' wood Post
8. The claim is 1450 feet long and 600 feet wide. The Distance from the location monument to each end of the claim is 1400 feet in a EAST direction and 50 feet in a WEST direction.
9. The general course is from the WEST to the EAST

RECEIVED BUREAU OF LAND MANAGEMENT ARIZONA STATE OFFICE YUMA ARIZONA JUN 24 2006

10. The location of the claim occupies all or part of the following quarter sections:

Quarter Section(s)	Section(s)	Township(s)	Range(s)
<u>SE 1/4</u>	<u>30</u>	<u>T6N</u>	<u>R14W</u>

11. The locality of this claim with reference to some natural object or permanent monument and additional information (if any) concerning its locality are as follows:

The YUMA # 113 CLAIM IS ABOUT 3000 FT IN A SE DIRECTION FROM THE SURVEY MONUMENT FOR THE SE CORNER OF SECTION 24, T6N, R15W AND THE NE CORNER OF SECTION 25, T6N, R15W

12. If amending, the previous claim name was YUMA 113 recorded in Docket COUNTY DOCUMENT # 00979- Book 2006 Mining District,   County, Arizona.

Date JUNE 15, 2006

Merrill Palmer  
Signature

ENTERED INTO COMPUTER  
5/16/07 AB

# MAP OF MINING CLAIM LOCATION

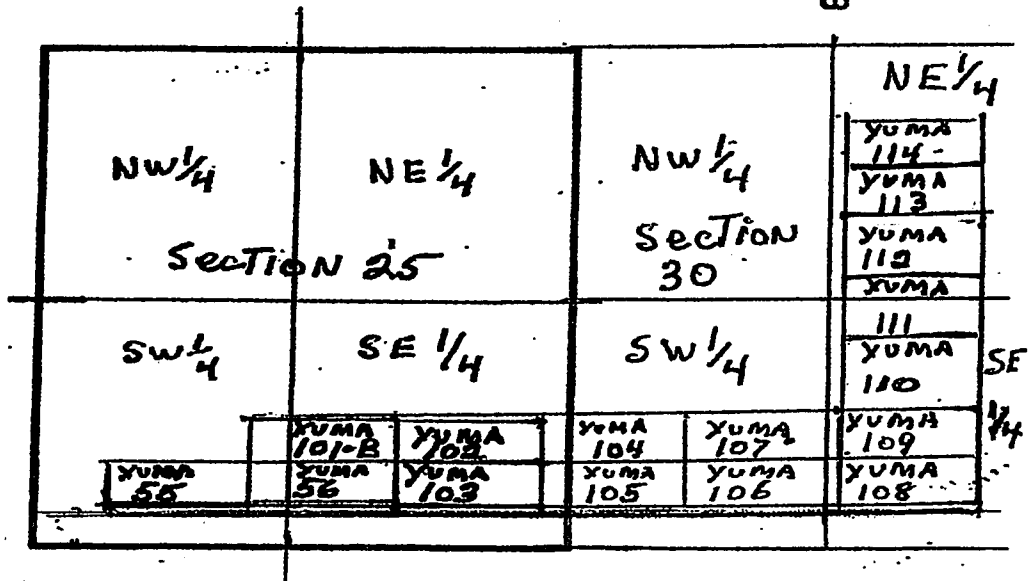
- The name of the claim is YUMA 113
- Type of claim is  Placer  Lode  Millsite  Tunnelsite *Check only one*
- The NW corner of the claim is ABOUT 3000 feet in a NW direction to a survey monument ~~permanent monument~~ described as The SE corner of Section 24, T6N R15W AND The NE corner of Section 25 T6N, R15W
- The bearing and distance between the corners of the claim are beginning at the NE corner of the claim, 600 feet in a SOUTH direction to the SE corner, then 1450 feet in a WEST direction to the SW corner, then 600 feet in a NORTH direction to the NW corner, then 1450 feet in a EAST direction to the point of beginning.

## MAP

One inch = Two thousand feet

North arrow

RECEIVED  
 BUREAU OF  
 LAND MANAGEMENT  
 ARIZONA  
 STATE OFFICE  
 PHOENIX, ARIZONA  
 2006 JUL 24 12:28 PM



Section 30 Township T6N Range R14W G & SRB & M

Date June 15, 2006

Merrill Palmer  
Signature

PHOENIX, AZ

2006 FEB 13 A 11: 37

RECEIVED  
LAND AZ STATE OFFICE

Recorded at the Request of:

When recorded mail to:

**Merrill Palmer**  
P.O. Box 552  
Bouse AZ. 85325

### NOTICE OF MINING CLAIM LOCATION

1.  Location     Amendment    Check one only

2.  Placer     Lode     Millsite     Tunnelsite    Check one only

3. The name and address of the Locator is Merrill Palmer  
P.O. Box 552    Bouse    AZ    85325  
Address                                  City                                  State                                  Zip

4. The name of the claim is YUMA 113

5. The date of the location is 11/16/05

6. The type of location monument is 2'x2'x5' wood Post

7. The type of corner and end monument is 2'x2'x5' wood Post

8. The claim is 1450 feet long and 600 feet wide. The Distance from the location monument to each end of the claim is 1400 feet in a WEST direction and 50 feet in a EAST direction.

9. The general course is from the WEST to the EAST

10. The location of the claim occupies all or part of the following quarter sections:

Quarter Section(s)	Section(s)	Township(s)	Range(s)
<u>NE 1/4</u>	<u>30</u>	<u>T6N</u>	<u>R14W</u>

11. The locality of this claim with reference to some natural object or permanent monument and additional information (if any) concerning its locality are as follows:

The YUMA #113 CLAIM IS ABOUT 3000 FT IN A SE DIRECTION FROM THE SURVEY MONUMENT FOR THE SE CORNER OF SECTION 24, T6N, R15W AND THE NE CORNER OF SECTION 25, T6N, R15W

12. If amending, the previous claim name was \_\_\_\_\_ recorded in Docket \_\_\_\_\_, Book \_\_\_\_\_, Mining District \_\_\_\_\_, County, Arizona.

Date 11/16/05

Merrill Palmer  
Signature

PHOENIX, AZ

AMC 369851

# MAP OF MINING CLAIM LOCATION

- The name of the claim is YUMA 113
- Type of claim is  Placer  Lode  Millsite  Tunnel site Check only one
- The NW corner of the claim is About 3000 feet in a NW direction to a survey monument ~~as per monument~~ described as The SE CORNER of Section 24, T6N, R15W AND The NE CORNER of Section 25 T6N, R15W.
- The bearing and distance between the corners of the claim are beginning at the NE corner of the claim, 600 feet in a South direction to the SE corner, then 1450 feet in a WEST direction to the SW corner, then 1450 feet in a NORTH direction to the NW corner, then 1450 feet in a EAST DIRECTION to the point of beginning.

AMC 369851

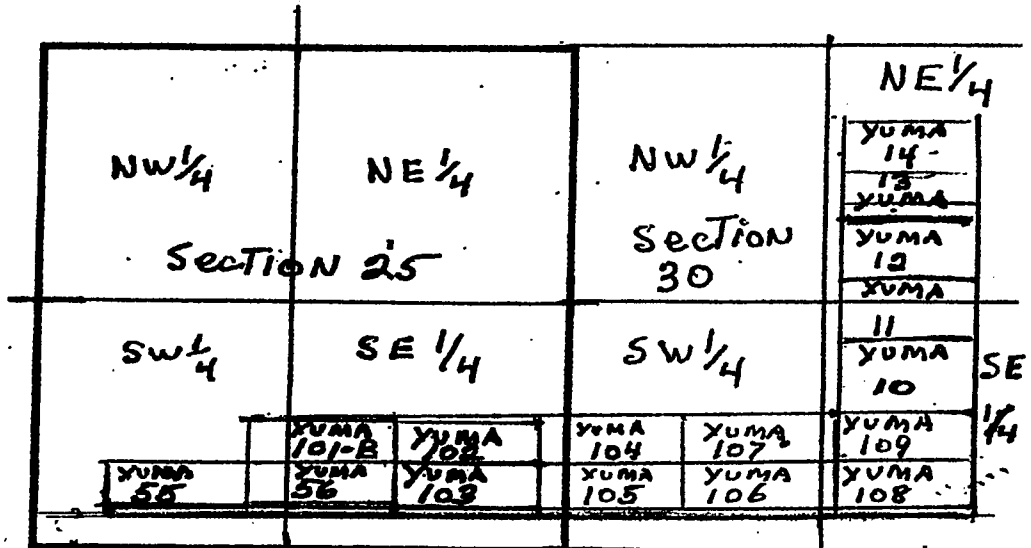
## MAP

One inch = Two thousand feet

North arrow



RECORDED  
AZ STATE OFFICE  
2006 FEB 13



Section 30 Township T6N Range R14W G & SRB & M

Date 11/16/05

Merrill Palmer  
Signature



2006-04226

Page 1 of 2

Requested By: MERRILL PALMER  
SHELLY D BAKER, RECORDER

OFFICIAL RECORDS OF LA PAZ COUNTY, AZ  
06-20-2006 11:12 AM Recording Fee \$14.00

Recorded at the Request of:

When recorded mail to:

Merrill Palmer  
P.O. Box 119  
Oxbow OR 97840

### NOTICE OF MINING CLAIM LOCATION AMENDMENT

for AMC # 369852 Correcting Claim # on Map Number

1.  Location  Amendment Check one only
2.  Placer  Lode  Millsite  Tunnelsite Check one only

3. The name and address of the Locator is Merrill Palmer

P.O. Box 552 Bouse Ariz 206 325  
Address City State ZIP

4. The name of the claim is YUMA 114

5. The date of the location is 11/16/05

6. The type of location monument is 2x2x5 wood Post

7. The type of corner and end monument is 2x2x5 wood Post

8. The claim is 1450 feet long and 600 feet wide. The Distance from the location monument to each end of the claim is 1400 feet in a EAST direction and 50 feet in a WEST direction.

9. The general course is from the WEST to the EAST

10. The location of the claim occupies all or part of the following quarter sections:

Quarter Section(s)	Section(s)	Township(s)	Range(s)
<u>SE 1/4</u>	<u>30</u>	<u>T6N</u>	<u>R14W</u>

11. The locality of this claim with reference to some natural object or permanent monument and additional information (if any) concerning its locality are as follows:

The YUMA #114 CLAIM IS ABOUT 2300 FT IN A SE DIRECTION FROM THE SURVEY MONUMENT FOR THE SE CORNER OF SECTION 24, T6N, R15W AND THE NE CORNER OF SECTION 26, T6N, R15W

12. If amending, the previous claim name was YUMA 114 recorded in Docket \_\_\_\_\_ Book COUNTY DOCUMENT # 00980- Mining District, \_\_\_\_\_ County, Arizona. 2006

Date JUNE 15, 2006

Merrill Palmer  
Signature

ENTERED INTO COMPUTER  
5/16/07/ab

RECEIVED  
BUREAU OF  
LAND MANAGEMENT  
JUL 24 P. 1:28  
STATE OFFICE  
PHOENIX, ARIZONA

# MAP OF MINING CLAIM LOCATION

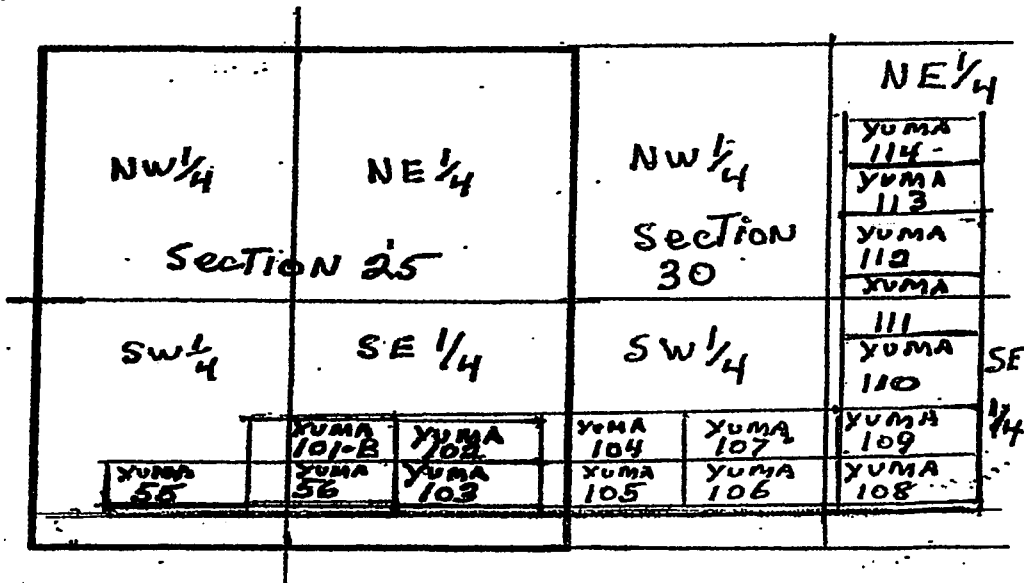
- The name of the claim is YUMA 114
- Type of claim is  Placer  Lode  Millsite  Tunnelsite *Check only one*
- The NW corner of the claim is ABOUT 2300 feet in a NW direction to a survey monument ~~on monument, established~~ described as THE SE CORNER OF SECTION 24, T6N R15W AND THE NE CORNER OF SECTION 25 T6N, R15W
- The bearing and distance between the corners of the claim are beginning at the NE corner of the claim, 600 feet in a SOUTH direction to the SE corner, then 1450 feet in a WEST direction to the SW corner, then 600 feet in a NORTH direction to the NW corner, then 1450 feet in a EAST DIRECTION to the point of beginning.

RECEIVED  
 BUREAU OF  
 LAND MANAGEMENT  
 2006 JUL 24 P 1:29  
 ARIZONA  
 STATE OFFICE  
 PHOENIX, ARIZONA

## MAP

One inch = Two thousand feet

North arrow



Section 30 Township T6N Range R14W G & SRB & M

Date June 15, 2006

Merrill Palmer  
Signature



RECEIVED  
CLM, AZ STATE OFFICE

2006 FEB 13 A 11:37

PHOENIX, AZ

Recorded at the Request of:

When recorded mail to:

Merrill Palmer  
P.O. Box 552  
Bouse Az. 85325

## NOTICE OF MINING CLAIM LOCATION

- Location     Amendment    Check one only
- Placer     Lode     Millsite     Tunnelsite    Check one only
- The name and address of the Locator is MERRILL PALMER  
P.O. Box 552 Bouse    Az    85325  
Address    City    State    Zip
- The name of the claim is YUMA 114
- The date of the location is 11/16/05
- The type of location monument is 2'x2'x5' wood Post
- The type of corner and end monument is 2'x2'x5' wood Post
- The claim is 1450 feet long and 600 feet wide. The Distance from the location monument to each end of the claim is 1400 feet in a EAST direction and 50 feet in a west direction.
- The general course is from the west to the EAST
- The location of the claim occupies all or part of the following quarter sections:

Quarter Section(s)	Section(s)	Township(s)	Range(s)
<u>NE 1/4</u>	<u>30</u>	<u>T6N</u>	<u>R14W</u>
- The locality of this claim with reference to some natural object or permanent monument and additional information (if any) concerning its locality are as follows:  
The YUMA #114 CLAIM IS ABOUT 2300 FT IN A S & E  
DIRECTION FROM THE SURVEY MONUMENT FOR THE SE  
CORNER OF SECTION 24, T6N, R15W AND THE NE CORNER OF  
SECTION 25, T6N, R15W
- If amending, the previous claim name was \_\_\_\_\_ recorded  
in Docket \_\_\_\_\_ Book \_\_\_\_\_  
Mining District, \_\_\_\_\_ County, Arizona.

Date 11/16/05

Merrill Palmer  
Signature

AHC 369852

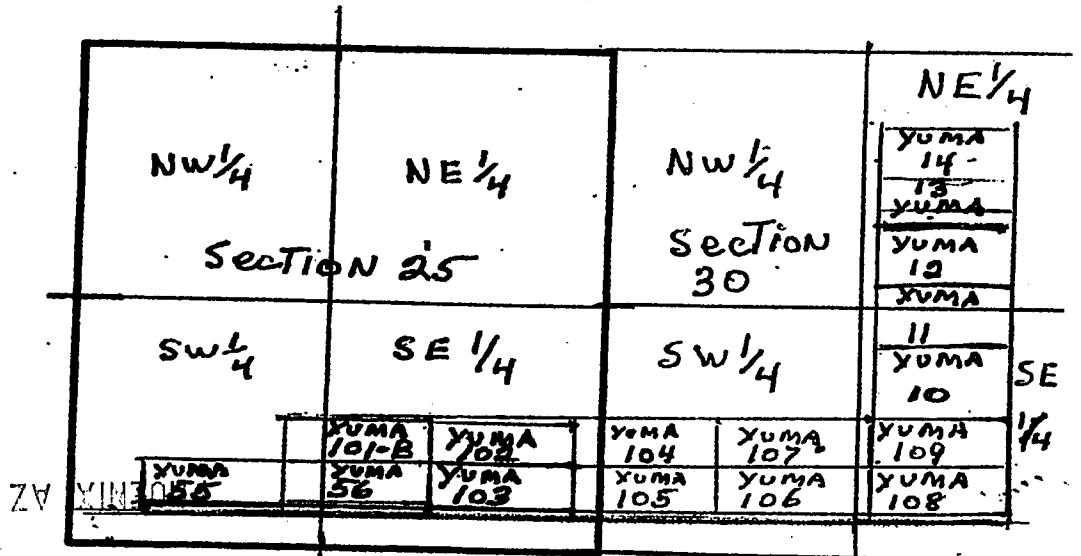
# MAP OF MINING CLAIM LOCATION

- The name of the claim is YUMA 114
- Type of claim is  Placer  Lode  Millsite  Tunnelsite *Check only one*
- The NW corner of the claim is About 2300 feet in a NW direction to a survey monument ~~compensated~~ described as The SE CORNER of Section 24, T6N, R15W and The NE CORNER of Section 25 T6N, R15W.
- The bearing and distance between the corners of the claim are beginning at the NE corner of the claim, 600 feet in a South direction to the SE corner, then 1450 feet in a WEST direction to the SW corner, then 1450 feet in NORTH direction to the NW corner, then 1450 feet in a EAST direction to the point of beginning.

## MAP

One inch = Two thousand feet

North arrow



2006 FEB 13 A 11:37

RECEIVED  
CLM. AZ STATE OFFICE

Section 30 Township T6N Range R14W G&SRB&M

Date 11/16/05

Merrill Palmer  
Signature

AMD 369852



# MAP OF MINING CLAIM LOCATION

1. The name of the claim is YUMA 115
2. Type of claim is  Placer  Lode  Millsite  Tunnelsite *Check only one*
3. The NW corner of the claim is About 4200 feet in a NW direction to a survey monument ~~as per~~ described as The SE CORNER of Section 24, T6N, R15W AND The NE CORNER of Section 25 T6N, R15W.
4. The bearing and distance between the corners of the claim are beginning at the NE corner of the claim, 600 feet in a South direction to the SE corner, then 1450 feet in a WEST direction to the SW corner, then 1450 feet in NORTH direction to the NW corner, then 1450 feet in a EAST direction to the point of beginning.

## MAP

One inch = Two thousand feet

North arrow



RECEIVED  
D.I.I. AZ STATE OFFICE

2006 FEB 13 A 11:37

PHOENIX, AZ

Section 30		NW 1/4 SECTION 29													
NW 1/4	NE 1/4	<table border="1" style="width: 100%; border-collapse: collapse;"> <tr><td>YUMA 115</td><td>YUMA 126</td></tr> <tr><td>YUMA 116</td><td>YUMA 125</td></tr> <tr><td>YUMA 117</td><td>YUMA 124</td></tr> <tr><td>YUMA 118</td><td>YUMA 123</td></tr> <tr><td>YUMA 119</td><td>YUMA 122</td></tr> <tr><td>YUMA 120</td><td>YUMA 121</td></tr> </table>	YUMA 115	YUMA 126	YUMA 116	YUMA 125	YUMA 117	YUMA 124	YUMA 118	YUMA 123	YUMA 119	YUMA 122	YUMA 120	YUMA 121	NE 1/4
YUMA 115	YUMA 126														
YUMA 116	YUMA 125														
YUMA 117	YUMA 124														
YUMA 118	YUMA 123														
YUMA 119	YUMA 122														
YUMA 120	YUMA 121														
SW 1/4	SE 1/4	SW 1/4	SE 1/4												

Section 30 - 29 Township T6N Range R14W G & SRB & M

Date 11/16/05

Merrill Palmer  
Signature

AMR 369853

RECEIVED  
D.L.M. AZ STATE OFFICE

2006 FEB 13 A 11:38

PHOENIX, AZ

Recorded at the Request of:

When recorded mail to:  
**MERRILL PALMER**  
**P.O. Box 552**  
**Bouse AZ. 85325**

### NOTICE OF MINING CLAIM LOCATION

1.  Location     Amendment    Check one only
2.  Placer     Lode     Millsite     Tunnelsite    Check one only
3. The name and address of the Locator is MERRILL PALMER  
Name  
P.O. Box 552    Bouse    AZ.    85325  
Address                      City                      State                      Zip
4. The name of the claim is YUMA 116
5. The date of the location is 11/16/05
6. The type of location monument is 2'x2'x5' wood Post
7. The type of corner and end monument is 2'x2'x5' wood Post
8. The claim is 1450 feet long and 600 feet wide. The Distance from the location monument to each end of the claim is 1400 feet in a EAST direction and 50 feet in a WEST direction.
9. The general course is from the WEST to the EAST

10. The location of the claim occupies all or part of the following quarter sections:

Quarter Section(s)	Section(s)	Township(s)	Range(s)
<u>NE 1/4</u>	<u>30</u>	<u>T6N</u>	<u>R14W</u>
<u>NW 1/4</u>	<u>29</u>	<u>T6N</u>	<u>R14W</u>

11. The locality of this claim with reference to some natural object or permanent monument and additional information (if any) concerning its locality are as follows:  
The YUMA #116 CLAIM IS ABOUT 4500 FT IN A SE  
DIRECTION FROM THE SURVEY MONUMENT FOR THE SE  
CORNER OF SECTION 24, T6N, R15W AND THE NE CORNER OF  
SECTION 25, T6N, R15W

12. If amending, the previous claim name was \_\_\_\_\_ recorded in Docket \_\_\_\_\_, Book \_\_\_\_\_, Mining District \_\_\_\_\_, County, Arizona.

Date 11/16/05

Merrill Palmer  
Signature

AMC 369854

# MAP OF MINING CLAIM LOCATION

1. The name of the claim is YUMA 116
2. Type of claim is  Placer  Lode  Millsite  Tunnelsite Check only one
3. The NW corner of the claim is About 4500 feet in a NW direction to a survey monument ~~as per~~ described as The SE CORNER of Section 24, T6N, R15W AND The NE CORNER of Section 25 T6N, R15W.
4. The bearing and distance between the corners of the claim are beginning at the NE corner of the claim, 600 feet in a South direction to the SE corner, then 1450 feet in a WEST direction to the SW corner, then 1450 feet in NORTH direction to the NW corner, then 1450 feet in a EAST DIRECTION to the point of beginning.

## MAP

One inch = Two thousand feet

North arrow



Section 30		NW 1/4 Section NE 1/4		2006 FEB 13 AM 11:38	RECORDED STATE OFFICE
NW 1/4	NE 1/4	YUMA 115	YUMA 126		
		YUMA 116	YUMA 125		
		YUMA 117	YUMA 124		
SW 1/4	SE 1/4	YUMA 118	YUMA 123		SE 1/4
		YUMA 119	YUMA 122		
		YUMA 120	YUMA 121		

Section 30-29 Township T6N Range R14W G & SRB & M

Date 11/16/05

Merrill Palmer  
Signature

AMP 369854

RECEIVED  
B.L.M. AZ STATE OFFICE

2006 FEB 13 A 11:38

PHOENIX, AZ

Recorded at the Request of:

When recorded mail to:

Merrill Palmer  
P.O. Box 552  
Bouse AZ. 85325

### NOTICE OF MINING CLAIM LOCATION

1.  Location  Amendment Check one only

2.  Placer  Lode  Millsite  Tunnelsite Check one only

3. The name and address of the Locator is Merrill Palmer  
P.O. Box 552 Bouse AZ 85325  
Address City State Zip

4. The name of the claim is YUMA 117

5. The date of the location is 11/16/05

6. The type of location monument is 2'x2'x5' wood Post

7. The type of corner and end monument is 2'x2'x5' wood Post

8. The claim is 1450 feet long and 600 feet wide. The Distance from the location monument to each end of the claim is 1400 feet in a EAST direction and 50 feet in a west direction.

9. The general course is from the west to the EAST

10. The location of the claim occupies all or part of the following quarter sections:

Quarter Section(s)	Section(s)	Township(s)	Range(s)
<u>NE/SE 1/4</u>	<u>30</u>	<u>T6N</u>	<u>R14W</u>
<u>NW/SW 1/4</u>	<u>29</u>	<u>T6N</u>	<u>R14W</u>

11. The locality of this claim with reference to some natural object or permanent monument and additional information (if any) concerning its locality are as follows:

The YUMA #117 CLAIM IS ABOUT 4700 FT IN A SW  
DIRECTION FROM THE SURVEY MONUMENT FOR THE SE  
CORNER OF SECTION 24, T6N, R15W AND THE NE CORNER OF  
SECTION 25, T6N, R15W

12. If amending, the previous claim name was \_\_\_\_\_ recorded in Docket \_\_\_\_\_, Book \_\_\_\_\_ Mining District, \_\_\_\_\_ County, Arizona.

Date 11/16/05

Merrill Palmer  
Signature

AMC 369855

# MAP OF MINING CLAIM LOCATION

1. The name of the claim is YUMA 117
2. Type of claim is  Placer  Lode  Millsite  Tunneisite Check only one
3. The NW corner of the claim is About 4700 feet in a NW direction to a survey monument ~~as described~~ described as The SE CORNER of Section 24, T6N, R15W AND The NE CORNER of Section 25 T6N, R15W.
4. The bearing and distance between the corners of the claim are beginning at the NE corner of the claim, 600 feet in a South direction to the SE corner, then 1450 feet in a WEST direction to the SW corner, then 1450 feet in NORTH direction to the NW corner, then 1450 feet in a EAST direction to the point of beginning.

## MAP

One inch = Two thousand feet

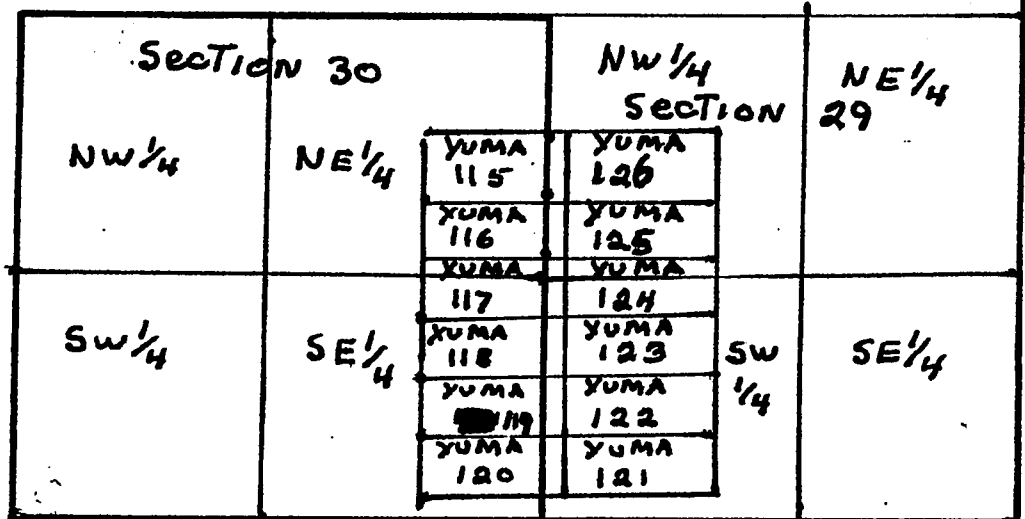
North arrow



RECEIVED  
S.L.M. AZ STATE OFFICE

2006 FEB 13 A 11:38

PHOENIX, AZ



Section 30-29 Township T6N Range R14W G & SRB & M

Date 11/16/05

Merrill Palmer  
Signature

AMC 369855



RECORDED  
U.L.M. AZ STATE OFFICE

2006 FEB 13 A 11:38

PHOENIX, AZ

Recorded at the Request of:

When recorded mail to:  
**Merrill Palmer**  
**P.O. Box 552**  
**Bouse AZ. 85325**

# NOTICE OF MINING CLAIM LOCATION

1.  Location     Amendment    Check one only
2.  Placer     Lode     Millsite     Tunnelsite    Check one only
3. The name and address of the Locator is Merrill Palmer  
P.O. Box 552    Bouse    AZ    85325  
Name    Address    City    State    Zip
4. The name of the claim is YUMA 118
5. The date of the location is 11/16/05
6. The type of location monument is 2'x2'x5' wood Post
7. The type of corner and end monument is 2'x2'x5' wood Post
8. The claim is 1450 feet long and 600 feet wide. The Distance from the location monument to each end of the claim is 1400 feet in a EAST direction and 50 feet in a WEST direction.
9. The general course is from the WEST to the EAST

10. The location of the claim occupies all or part of the following quarter sections:

Quarter Section(s)	Section(s)	Township(s)	Range(s)
<u>SE 1/4</u>	<u>30</u>	<u>T6N</u>	<u>R14W</u>
<u>SW 1/4</u>	<u>29</u>	<u>T6N</u>	<u>R14W</u>

11. The locality of this claim with reference to some natural object or permanent monument and additional information (if any) concerning its locality are as follows:  
The YUMA #118 CLAIM IS ABOUT 5300 FT IN A SE  
DIRECTION FROM THE SURVEY MONUMENT FOR THE SE  
CORNER OF SECTION 24, T6N, R15W AND THE NE CORNER OF  
SECTION 25, T6N, R15W

12. If amending, the previous claim name was \_\_\_\_\_ recorded in Docket \_\_\_\_\_, Book \_\_\_\_\_, Mining District \_\_\_\_\_, County, Arizona.

Date 11/16/05

Merrill Palmer  
Signature

AMC 36985b

# MAP OF MINING CLAIM LOCATION

1. The name of the claim is YUMA 118
2. Type of claim is  Placer  Lode  Millsite  Tunnelsite Check only one
3. The 11/16/05 corner of the claim is About 5300 feet in a NW direction to a survey monument ~~as described~~ described as The SE CORNER of SECTION 24, T6N, R15W AND The NE CORNER of SECTION 25 T6N, R15W.
4. The bearing and distance between the corners of the claim are beginning at the NE corner of the claim, 600 feet in a South direction to the SE corner, then 1450 feet in a WEST direction to the SW corner, then 1450 feet in NORTH direction to the NW corner, then 1450 feet in a EAST DIRECTION to the point of beginning.

## MAP

One inch = Two thousand feet

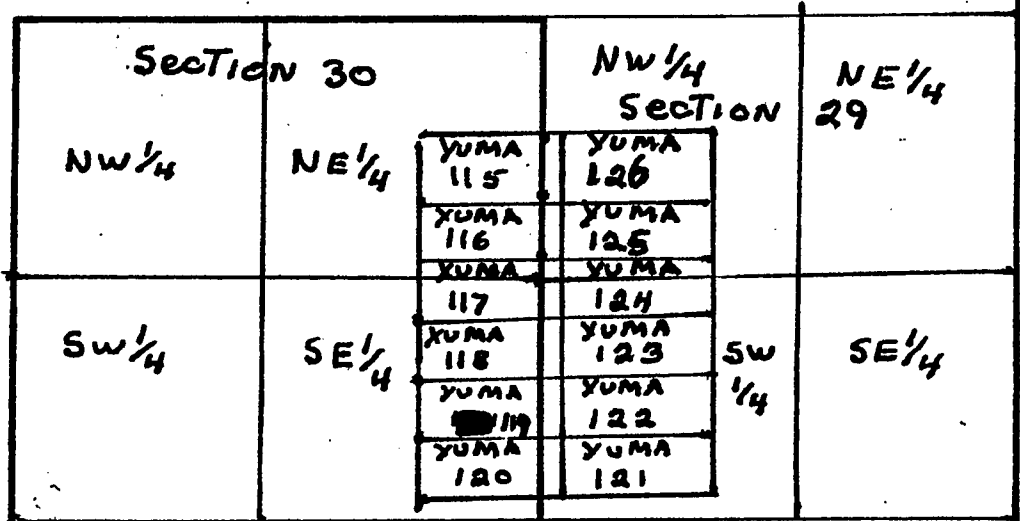
North arrow



RECEIVED  
S.L.M. AZ STATE OFFICE

2006 FEB 13 A 11:38

PHOENIX, AZ



Section 30-29 Township T6N Range R15W G & SRB & M

Date 11/16/05

Merrill Palmer  
Signature

AMC 36985b

RECEIVED  
S.L.M. AZ STATE OFFICE

2006 FEB 13 A 11:39

PHOENIX, AZ

Recorded at the Request of:

When recorded mail to:  
**Merrill Palmer**  
**P.O. Box 552**  
**Bouse AZ. 85325**

### NOTICE OF MINING CLAIM LOCATION

- Location     Amendment    Check one only
- Placer     Lode     Millsite     Tunnelsite    Check one only
- The name and address of the Locator is Merrill Palmer  
Name  
P.O. Box 552    Bouse    AZ    85325  
Address    City    State    Zip
- The name of the claim is YUMA 119
- The date of the location is 11/16/05
- The type of location monument is 2"x2"x5' wood Post
- The type of corner and end monument is 2"x2"x5' wood Post
- The claim is 1450 feet long and 600 feet wide. The Distance from the location monument to each end of the claim is 1400 feet in a EAST direction and 50 feet in a WEST direction.
- The general course is from the WEST to the EAST
- The location of the claim occupies all or part of the following quarter sections:

Quarter Section(s)	Section(s)	Township(s)	Range(s)
<u>SE 1/4</u>	<u>30</u>	<u>T6N</u>	<u>R14W</u>
<u>SW 1/4</u>	<u>29</u>	<u>T6N</u>	<u>R14W</u>
- The locality of this claim with reference to some natural object or permanent monument and additional information (if any) concerning its locality are as follows:  
The YUMA #119 CLAIM IS ABOUT 5500 FT IN A SE  
DIRECTION FROM THE SURVEY MONUMENT FOR THE SE  
CORNER OF SECTION 24, T6N, R15W AND THE NE CORNER OF  
SECTION 25, T6N, R15W
- If amending, the previous claim name was \_\_\_\_\_ recorded in Docket \_\_\_\_\_ Book \_\_\_\_\_ Mining District, \_\_\_\_\_ County, Arizona.

Date 11/16/05

Merrill Palmer  
Signature

AMC 369857

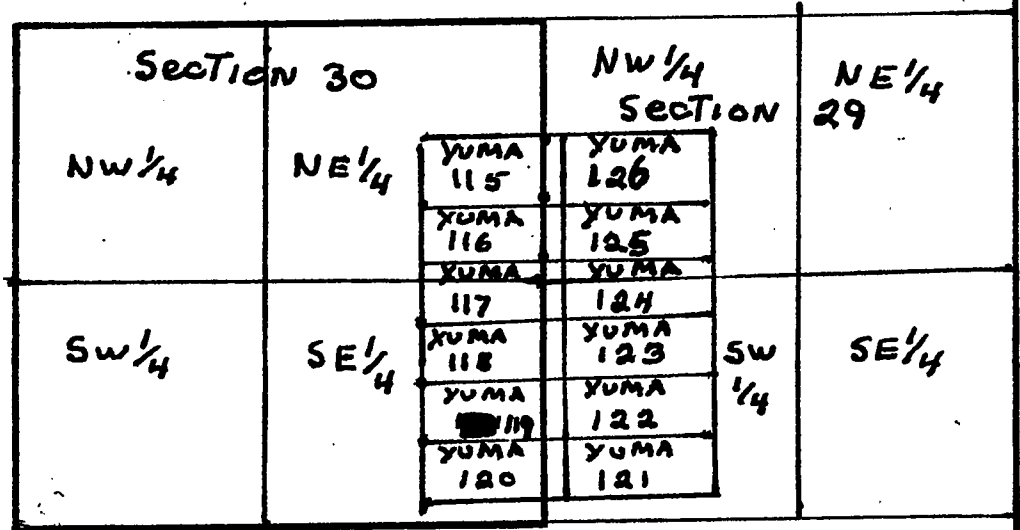
# MAP OF MINING CLAIM LOCATION

- The name of the claim is YUMA 119
- Type of claim is  Placer  Lode  Millsite  Tunnel site Check only one
- The NW corner of the claim is About 5500 feet in a NW direction to a survey monument ~~as per contract subject~~ described as The SE CORNER of Section 24, T6N, R15W AND The NE CORNER of Section 25 T6N, R15W.
- The bearing and distance between the corners of the claim are beginning at the NE corner of the claim, 600 feet in a South direction to the SE corner, then 1450 feet in a WEST direction to the SW corner, then 1450 feet in a NORTH direction to the NW corner, then 1450 feet in a EAST direction to the point of beginning.

## MAP

One inch = Two thousand feet

North arrow



RECEIVED  
S.L.M. AZ STATE OFFICE

2005 FEB 13 A 11:39

PHOENIX, AZ

Section 30-29 Township T6N Range R14W G & SRB & M

Date 11/16/05

Merrill Palmer  
Signature

AMR 369857



2006-04221  
 Page 1 of 2  
 Requested By: MERRILL PALMER  
 SHELLY D BAKER, RECORDER  
 OFFICIAL RECORDS OF LA PAZ COUNTY, AZ  
 06-20-2006 11:12 AM Recording Fee \$14.00

Recorded at the Request of:

When recorded mail to:

Merrill Palmer  
 P.O. Box 119  
 Oxbow OR. 97840

### NOTICE OF MINING CLAIM LOCATION Amendment

for AMC 369858 correcting legal description

1.  Location  Amendment Check one only  
 2.  Placer  Lode  Millsite  Tunnelsite Check one only

3. The name and address of the Locator is Merrill Palmer

P.O. Box 552 Bouse AZ 86032  
 Address City State Zip

4. The name of the claim is YUMA 120

5. The date of the location is 11/16/05

6. The type of location monument is 2'x2'x5' wood post

7. The type of corner and end monument is 2'x2'x5' wood post

8. The claim is 1450 feet long and 600 feet wide. The Distance from the location monument to each end of the claim is 1400 feet in a EAST direction and 50 feet in a WEST direction.

9. The general course is from the WEST to the EAST.

10. The location of the claim occupies all or part of the following quarter sections:

Quarter Section(s)	Section(s)	Township(s)	Range(s)
<u>SE 1/4</u>	<u>30</u>	<u>T6N</u>	<u>R14W</u>
<u>SW 1/4</u>	<u>29</u>	<u>T6N</u>	<u>R14W</u>

11. The locality of this claim with reference to some natural object or permanent monument and additional information (if any) concerning its locality are as follows:  
The YUMA #120 CLAIM IS ABOUT 6000 FT IN A SE DIRECTION FROM THE SURVEY MONUMENT FOR THE SE CORNER OF SECTION 24, T6N, R15W AND THE NE CORNER OF SECTION 25, T6N, R15W.

12. If amending, the previous claim name was YUMA 120 recorded in Docket \_\_\_\_\_, Book COUNTY DOCUMENT 00986-2006 Mining District, \_\_\_\_\_ County, Arizona.

Date June 15, 2006

Merrill Palmer  
Merrill Palmer  
 Signature

ENTERED INTO COMPUTER  
 5/16/07 QB

RECEIVED BUREAU OF LAND MANAGEMENT ARIZONA STATE OFFICE PHOENIX, ARIZONA JUL 24 P 1:28

# MAP OF MINING CLAIM LOCATION

- The name of the claim is YUMA 120
- Type of claim is  Placer  Lode  Millsite  Tunnelsite *Check only one*
- The NW corner of the claim is ABOUT 6000 feet in a NW direction to a survey monument ~~located at the~~ described as The SE CORNER OF SECTION 24, T6N, R15W AND THE NE CORNER OF SECTION 25 T6N, R15W.
- The bearing and distance between the corners of the claim are beginning at the NE corner of the claim, 600 feet in a SOUTH direction to the SE corner, then 1450 feet in a WEST direction to the SW corner, then 600 feet in a NORTH direction to the NW corner, then 1450 feet in a EAST DIRECTION to the point of beginning.

## MAP

One inch = Two thousand feet

North arrow

ARIZONA  
STATE OFFICE  
PHOENIX, ARIZONA

2006 JUL 24 2:28 PM

RECEIVED  
BUREAU OF  
LAND MANAGEMENT

Section 30		NW 1/4 SECTION		NE 1/4
NW 1/4	NE 1/4	YUMA 115	YUMA 126	
		YUMA 116	YUMA 125	
		YUMA 117	YUMA 124	
SW 1/4	SE 1/4	YUMA 118	YUMA 123	SW 1/4
		YUMA 119	YUMA 122	
		YUMA 120	YUMA 121	SE 1/4

Section 30-29 Township T6N Range R14W G & SRB & M

Date June 15, 2006

Merrill Palmer  
Merrill Palmer  
Signature

RECEIVED  
S.L.M. AZ STATE OFFICE

2006 FEB 13 A 11:39

PHOENIX, AZ

Recorded at the Request of:

When recorded mail to:  
**Merrill Palmer**  
**P.O. Box 552**  
**Bouse AZ. 85325**

### NOTICE OF MINING CLAIM LOCATION

- Location     Amendment    *Check one only*
- Placer     Lode     Millsite     Tunnelsite    *Check one only*
- The name and address of the Locator is Merrill Palmer  
Name  
P.O. Box 552    Bouse    AZ    85325  
Address    City    State    Zip
- The name of the claim is YUMA 120
- The date of the location is 11/16/05
- The type of location monument is 2'x2'x5' wood Post
- The type of corner and end monument is 2'x2'x5' wood Post
- The claim is 1450 feet long and 600 feet wide. The Distance from the location monument to each end of the claim is 1400 feet in a EAST direction and 50 feet in a WEST direction.
- The general course is from the WEST to the EAST

10. The location of the claim occupies all or part of the following quarter sections:

Quarter Section(s)	Section(s)	Township(s)	Range(s)
<u>SE 1/4</u>	<u>30</u>	<u>T6N</u>	<u>R14W</u>
<u>NW 1/4</u>	<u>29</u>	<u>T6N</u>	<u>R14W</u>

11. The locality of this claim with reference to some natural object or permanent monument and additional information (if any) concerning its locality are as follows:  
The YUMA #120 CLAIM IS ABOUT 6000 FT IN A SW E  
DIRECTION FROM THE SURVEY MONUMENT FOR THE SE  
CORNER OF SECTION 24, T6N, R15W AND THE NE CORNER OF  
SECTION 25, T6N, R15W

12. If amending, the previous claim name was \_\_\_\_\_ recorded in Docket \_\_\_\_\_, Book \_\_\_\_\_, Mining District \_\_\_\_\_, County, Arizona.

Date 11/16/05

Merrill Palmer  
Signature

AHC 369858

# MAP OF MINING CLAIM LOCATION

1. The name of the claim is YUMA 120
2. Type of claim is  Placer  Lode  Millsite  Tunnelsite Check only one
3. The NW corner of the claim is About 6000 feet in a NW direction to a survey monument ~~as per monument subject~~ described as The SE CORNER of Section 24, T6N, R15W and The NE CORNER of Section 25 T6N, R15W.
4. The bearing and distance between the corners of the claim are beginning at the NE corner of the claim, 600 feet in a South direction to the SE corner, then 1450 feet in a WEST direction to the SW corner, then 1450 feet in NORTH direction to the NW corner, then 1450 feet in a EAST DIRECTION to the point of beginning.

## MAP

One inch = Two thousand feet

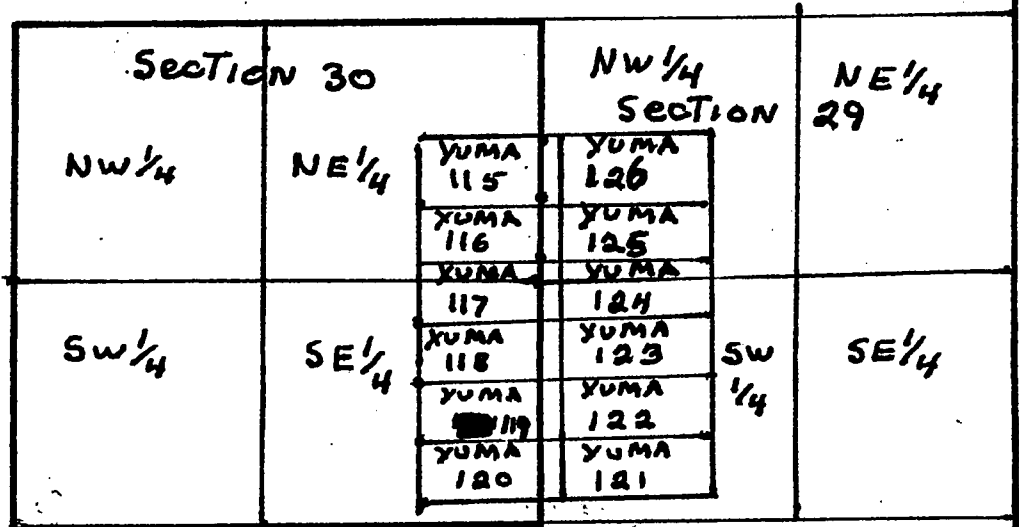
North arrow



RECEIVED  
S.L.M. AZ STATE OFFICE

2006 FEB 13 A 11:39

PHOENIX, AZ



Section 30-29 Township T6N Range R14W G & SRB & M

Date 11/16/05

Merrill Palmer  
Signature

AMB 309058



RECEIVED  
P.L.M. AZ STATE OFFICE

2006 FEB 13 A 11:39

Recorded at the Request of:

PHOENIX, AZ

When recorded mail to:  
**MERRILL PALMER**  
**P.O. Box 552**  
**Bouse AZ. 85325**

### NOTICE OF MINING CLAIM LOCATION

- Location     Amendment    Check one only
- Placer     Lode     Millsite     Tunnelsite    Check one only
- The name and address of the Locator is MERRILL PALMER  
P.O. Box 552    Bouse    AZ    85325  
Address    City    State    Zip
- The name of the claim is YUMA 121
- The date of the location is 11/16/05
- The type of location monument is 2"x2"x5' wood Post
- The type of corner and end monument is 2"x2"x5' wood Post
- The claim is 1450 feet long and 600 feet wide. The Distance from the location monument to each end of the claim is 1400 feet in a EAST direction and 50 feet in a west direction.
- The general course is from the WEST to the EAST
- The location of the claim occupies all or part of the following quarter sections:  

Quarter Section(s)	Section(s)	Township(s)	Range(s)
<u>SW 1/4</u>	<u>29</u>	<u>T6N</u>	<u>R14W</u>
- The locality of this claim with reference to some natural object or permanent monument and additional information (if any) concerning its locality are as follows:  
The YUMA #121 CLAIM IS ABOUT 7000 FT IN A S E  
DIRECTION FROM THE SURVEY MONUMENT FOR THE SE  
CORNER OF SECTION 24, T6N, R15W AND THE NE CORNER OF  
SECTION 25, T6N, R15W
- If amending, the previous claim name was \_\_\_\_\_ recorded in Docket \_\_\_\_\_, Book \_\_\_\_\_, Mining District, \_\_\_\_\_ County, Arizona.

Date 11/16/05

Merrill Palmer  
Signature

AMC-369859

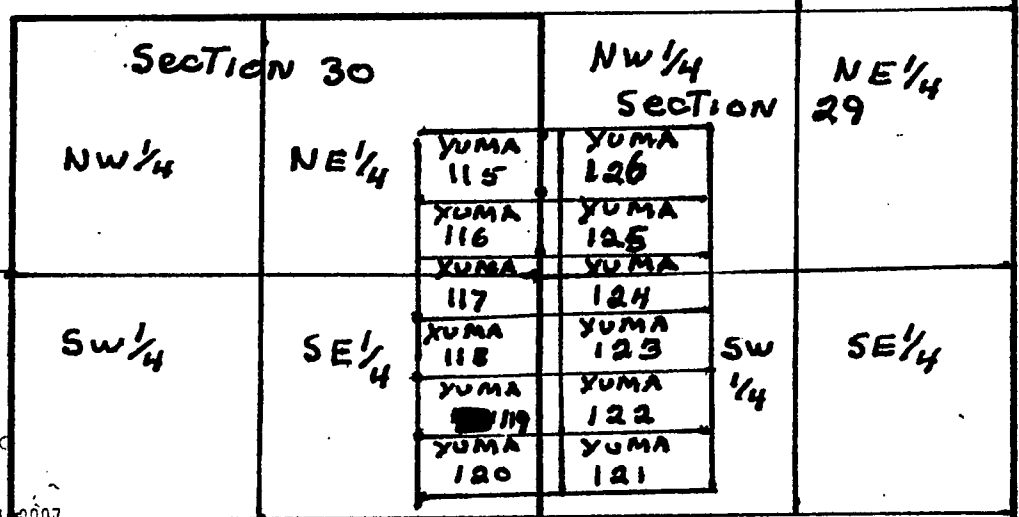
# MAP OF MINING CLAIM LOCATION

1. The name of the claim is YUMA 121
2. Type of claim is  Placer  Lode  Millsite  Tunnelsite Check only one
3. The NE corner of the claim is About 7000 feet in a NW direction to a survey monument ~~as per~~ described as The SE CORNER of Section 24, T6N, R15W AND The NE CORNER of Section 25 T6N, R15W.
4. The bearing and distance between the corners of the claim are beginning at the NE corner of the claim, 600 feet in a South direction to the SE corner, then 1450 feet in a WEST direction to the SW corner, then 1450 feet in NORTH direction to the NW corner, then 1450 feet in a EAST direction to the point of beginning.

## MAP

One inch = Two thousand feet

North arrow



RECEIVED FEB 13 A 11:39 AM '07 PHOENIX, AZ

Section 29 Township T6N Range R14W G & SRB & M

Date 11/16/05

Merrill Palmer  
Signature

AMR 369859

RECEIVED  
BLM, AZ STATE OFFICE

2006 FEB 13 A 11:39

PHOENIX, AZ

Recorded at the Request of:

When recorded mail to:  
**Merrill Palmer**  
**P.O. Box 552**  
**Bouse AZ. 85325**

### NOTICE OF MINING CLAIM LOCATION

- 1.  Location     Amendment    Check one only
- 2.  Placer     Lode     Millsite     Tunnelsite    Check one only
- 3. The name and address of the Locator is Merrill Palmer  
Name  
P.O. Box 552    Bouse    AZ    85325  
Address    City    State    Zip
- 4. The name of the claim is YUMA 122
- 5. The date of the location is 11/16/05
- 6. The type of location monument is 2'x2'x5' wood Post
- 7. The type of corner and end monument is 2'x2'x5' wood Post
- 8. The claim is 1450 feet long and 600 feet wide. The Distance from the location monument to each end of the claim is 1400 feet in a EAST direction and 50 feet in a west direction.
- 9. The general course is from the WEST to the EAST

10. The location of the claim occupies all or part of the following quarter sections:

Quarter Section(s)	Section(s)	Township(s)	Range(s)
<u>SW 1/4</u>	<u>29</u>	<u>T6N</u>	<u>R14W</u>

11. The locality of this claim with reference to some natural object or permanent monument and additional information (if any) concerning its locality are as follows:  
The YUMA #122 CLAIM IS ABOUT 6700 FT IN A S E E  
DIRECTION FROM THE SURVEY MONUMENT FOR THE S E  
CORNER OF SECTION 24, T6N, R15W AND THE NE CORNER OF  
SECTION 25, T6N, R15W

12. If amending, the previous claim name was \_\_\_\_\_ recorded in Docket \_\_\_\_\_, Book \_\_\_\_\_, Mining District \_\_\_\_\_, County, Arizona.

Date 11/16/05

Merrill Palmer  
Signature

AMG 369860

# MAP OF MINING CLAIM LOCATION

1. The name of the claim is YUMA 122
2. Type of claim is  Placer  Lode  Millsite  Tunnelsite Check only one
3. The NE corner of the claim is About 6700 feet in a NW direction to a survey monument ~~as follows~~ described as The SE CORNER of Section 24, T6N, R15W AND The NE CORNER of Section 25 T6N, R15W.
4. The bearing and distance between the corners of the claim are beginning at the NE corner of the claim, 600 feet in a South direction to the SE corner, then 1450 feet in a WEST direction to the SW corner, then 1450 feet in NORTH direction to the NW corner, then 1450 feet in a EAST DIRECTION to the point of beginning.

## MAP

One inch = Two thousand feet

North arrow



RECEIVED  
B.L.N. AZ STATE OFFICE

2006 FEB 13 A 11:39

PHOENIX, AZ

Section 30		NW 1/4 Section		NE 1/4 29
NW 1/4	NE 1/4	YUMA 115	YUMA 126	
		YUMA 116	YUMA 125	
		YUMA 117	YUMA 124	
SW 1/4	SE 1/4	YUMA 118	YUMA 123	SW 1/4
		YUMA 119	YUMA 122	SE 1/4
		YUMA 120	YUMA 121	

Section 29 Township T6N Range R14W G & SRB & M

Date 11/16/05

Merrill Palmer  
Signature

AMC 349840

RECEIVED  
BLM. AZ STATE OFFICE

2006 FEB 13 A 11:40

PHOENIX, AZ

Recorded at the Request of:

When recorded mail to:

Merrill Palmer  
P.O. Box 552  
Bouse AZ. 85325

NOTICE OF MINING CLAIM LOCATION

1.  Location  Amendment Check one only

2.  Placer  Lode  Millsite  Tunnelsite Check one only

3. The name and address of the Locator is Merrill Palmer  
P.O. Box 552 Bouse <sup>Name</sup> AZ 85325  
<sub>Address City State Zip</sub>

4. The name of the claim is YUMA 123

5. The date of the location is 11/16/05

6. The type of location monument is 2'x2'x5' wood Post

7. The type of corner and end monument is 2'x2'x5' wood Post

8. The claim is 1450 feet long and 600 feet wide. The Distance from the location monument to each end of the claim is 1400 feet in a EAST direction and 50 feet in a west direction.

9. The general course is from the west to the EAST

10. The location of the claim occupies all or part of the following quarter sections:  

Quarter Section(s)	Section(s)	Township(s)	Range(s)
<u>SW 1/4</u>	<u>29</u>	<u>T6N</u>	<u>R14W</u>

11. The locality of this claim with reference to some natural object or permanent monument and additional information (if any) concerning its locality are as follows:  
The YUMA #123 CLAIM IS ABOUT 6300 FT IN A SE  
DIRECTION FROM THE SURVEY MONUMENT FOR THE SE  
CORNER OF SECTION 24, T6N, R15W AND THE NE CORNER OF  
SECTION 25, T6N, R15W

12. If amending, the previous claim name was \_\_\_\_\_ recorded in Docket \_\_\_\_\_, Book \_\_\_\_\_, Mining District \_\_\_\_\_, County, Arizona.

Date 11/16/05

Merrill Palmer  
Signature

AMC 369861

# MAP OF MINING CLAIM LOCATION

1. The name of the claim is YUMA 123
2. Type of claim is  Placer  Lode  Millsite  Tunnelsite Check only one
3. The NE corner of the claim is About 6300 feet in a NW direction to a survey monument ~~as per~~ described as The SE CORNER of Section 24, T6N, R15W AND The NE CORNER of Section 25 T6N, R15W.
4. The bearing and distance between the corners of the claim are beginning at the NE corner of the claim, 600 feet in a South direction to the SE corner, then 1450 feet in a WEST direction to the SW corner, then 1450 feet in NORTH direction to the NW corner, then 1450 feet in a EAST direction to the point of beginning.

## MAP

One inch = Two thousand feet

North arrow



RECEIVED  
B.L.M. AZ STATE OFFICE

2006 FEB 13 A 11:40

PHOENIX, AZ

<b>Section 30</b>		<b>NW 1/4 Section 29</b>	
<b>NW 1/4</b>	<b>NE 1/4</b>	<b>SW 1/4</b>	<b>SE 1/4</b>

Section 29 Township T6N Range R14W G & SRB & M

Date 11/16/05

Merrill Palmer  
Signature

ATTN 369861

RECEIVED  
BLM, AZ STATE OFFICE

2008 FEB 13 A 11:40

PHOENIX, AZ

Recorded at the Request of:

When recorded mail to:  
**Merrill Palmer**  
**P.O. Box 552**  
**Bouse AZ. 85325**

### NOTICE OF MINING CLAIM LOCATION

- Location     Amendment    Check one only
- Placer     Lode     Millsite     Tunnelsite    Check one only
- The name and address of the Locator is Merrill Palmer  
P.O. Box 552    Bouse    AZ    85325  
Address                      City                      State                      Zip
- The name of the claim is YUMA 124
- The date of the location is 11/16/05
- The type of location monument is 2'x2'x5' wood Post
- The type of corner and end monument is 2'x2'x5' wood Post
- The claim is 1450 feet long and 600 feet wide. The Distance from the location monument to each end of the claim is 1400 feet in a EAST direction and 50 feet in a west direction.
- The general course is from the west to the EAST
- The location of the claim occupies all or part of the following quarter sections:  

Quarter Section(s)	Section(s)	Township(s)	Range(s)
<u>NW/SW 1/4</u>	<u>29</u>	<u>T6N</u>	<u>R14W</u>
- The locality of this claim with reference to some natural object or permanent monument and additional information (if any) concerning its locality are as follows:  
The YUMA #124 CLAIM IS ABOUT 5700 FT IN A SE  
DIRECTION FROM THE SURVEY MONUMENT FOR THE SE  
CORNER OF SECTION 24, T6N, R15W AND THE NE CORNER OF  
SECTION 25, T6N, R15W
- If amending, the previous claim name was \_\_\_\_\_ recorded in Docket \_\_\_\_\_, Book \_\_\_\_\_, Mining District \_\_\_\_\_, County, Arizona.

Date 11/16/05

Merrill Palmer  
Signature

AMC 369862

# MAP OF MINING CLAIM LOCATION

1. The name of the claim is YUMA 124
2. Type of claim is  Placer  Lode  Millsite  Tunnelsite Check only one
3. The NE corner of the claim is About 5700 feet in a NW direction to a survey monument ~~as per monument to which~~ described as The SE CORNER of Section 24, T6N, R15W AND The NE CORNER of Section 25 T6N, R15W.
4. The bearing and distance between the corners of the claim are beginning at the NE corner of the claim, 600 feet in a South direction to the SE corner, then 1450 feet in a WEST direction to the SW corner, then 1450 feet in NORTH direction to the NW corner, then 1450 feet in a EAST DIRECTION to the point of beginning.

## MAP

One inch = Two thousand feet

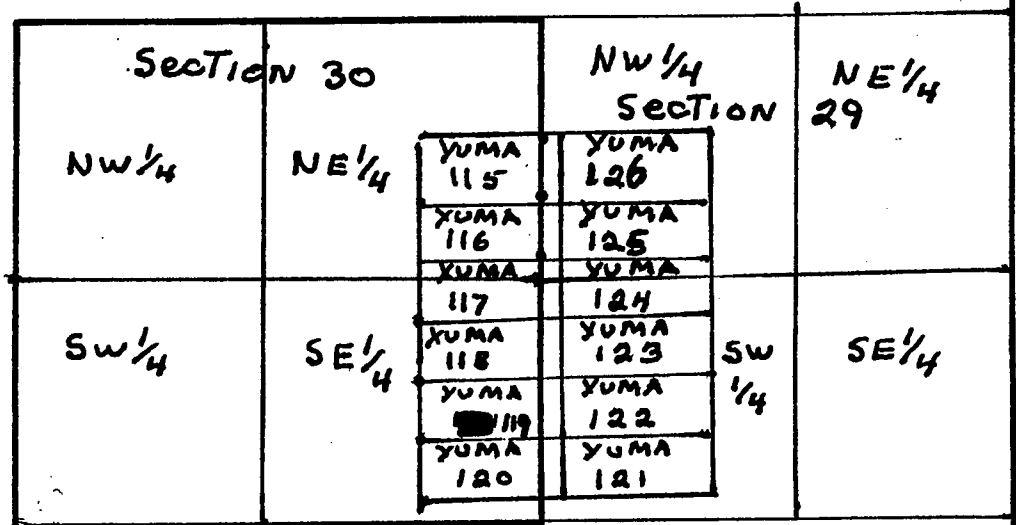
North arrow



RECEIVED  
B.L.M. AZ STATE OFFICE

2006 FEB 13 A 11:40

PHOENIX, AZ



Section 29 Township T6N Range R14W G & SRB & M

Date 11/16/05

Merrill Palmer  
Signature

AMF 369862



RECEIVED  
BLM AZ STATE OFFICE

2008 FEB 13 A 11:40

PHOENIX, AZ

Recorded at the Request of:

When recorded mail to:

Merrill Palmer  
P.O. Box 552  
Bouse AZ. 85325

## NOTICE OF MINING CLAIM LOCATION

1.  Location     Amendment    Check one only
2.  Placer     Lode     Millsite     Tunnelsite    Check one only
3. The name and address of the Locator is Merrill Palmer  
P.O. Box 552    Bouse    AZ    85325  
Address    City    State    Zip
4. The name of the claim is YUMA 125
5. The date of the location is 11/16/05
6. The type of location monument is 2'x2'x5' wood Post
7. The type of corner and end monument is 2'x2'x5' wood Post
8. The claim is 1450 feet long and 600 feet wide. The Distance from the location monument to each end of the claim is 1400 feet in a EAST direction and 50 feet in a west direction.
9. The general course is from the west to the EAST
10. The location of the claim occupies all or part of the following quarter sections:
- | Quarter Section(s) | Section(s) | Township(s) | Range(s)    |
|--------------------|------------|-------------|-------------|
| <u>NW 1/4</u>      | <u>29</u>  | <u>T6N</u>  | <u>R14W</u> |
11. The locality of this claim with reference to some natural object or permanent monument and additional information (if any) concerning its locality are as follows:  
The YUMA #125 CLAIM IS ABOUT 5700 FT IN A SE DIRECTION FROM THE SURVEY MONUMENT FOR THE SE CORNER OF SECTION 24, T6N, R15W AND THE NE CORNER OF SECTION 25, T6N, R15W
12. If amending, the previous claim name was \_\_\_\_\_ recorded in Docket \_\_\_\_\_, Book \_\_\_\_\_, Mining District \_\_\_\_\_, County, Arizona.

Date 11/16/05

Merrill Palmer  
Signature

AMC 369863

# MAP OF MINING CLAIM LOCATION

- The name of the claim is YUMA 125
- Type of claim is  Placer  Lode  Millsite  Tunnelsite *Check only one*
- The NE corner of the claim is About 5700 feet in a NW direction to a survey monument ~~as per section 24, T6N, R15W~~ described as The SE CORNER of Section 24, T6N, R15W AND The NE CORNER of Section 25 T6N, R15W.
- The bearing and distance between the corners of the claim are beginning at the NE corner of the claim, 600 feet in a South direction to the SE corner, then 1450 feet in a WEST direction to the SW corner, then 1450 feet in NORTH direction to the NW corner, then 1450 feet in a EAST DIRECTION to the point of beginning.

## MAP

One inch = Two thousand feet

North arrow



RECEIVED  
D.M. AZ STATE OFFICE

2006 FEB 13 A 11:40

PHOENIX, AZ

Section 30		NW 1/4 Section 29		NE 1/4	
NW 1/4	NE 1/4	YUMA 115	YUMA 126		
		YUMA 116	YUMA 125		
		YUMA 117	YUMA 124		
SW 1/4	SE 1/4	YUMA 118	YUMA 123	SW 1/4	SE 1/4
		YUMA 119	YUMA 122		
		YUMA 120	YUMA 121		

Section 29 Township T6N Range R14W G & SRB & M

Date 11/16/05

Merrill Palmer  
Signature

AMB 209803

Recorded at the Request of:

When recorded mail to:  
**Merrill Palmer**  
**P.O. Box 552**  
**Bouse AZ. 85325**

RECEIVED  
 BLM STATE OFFICE  
 2006 FEB 13 A 11:4  
 PHOENIX, AZ

## NOTICE OF MINING CLAIM LOCATION

1.  Location     Amendment    Check one only
2.  Placer     Lode     Millsite     Tunnelsite    Check one only
3. The name and address of the Locator is Merrill Palmer  
P.O. Box 552    Bouse    AZ    85325  
Address                          City                          Name                          State                          Zip
4. The name of the claim is YUMA 126
5. The date of the location is 11/16/05
6. The type of location monument is 2'x2'x5' wood Post
7. The type of corner and end monument is 2'x2'x5' wood Post
8. The claim is 1450 feet long and 600 feet wide. The Distance from the location monument to each end of the claim is 1400 feet in a EAST direction and 50 feet in a west direction.
9. The general course is from the WEST to the EAST
10. The location of the claim occupies all or part of the following quarter sections:
 

Quarter Section(s)	Section(s)	Township(s)	Range(s)
<u>NW 1/4</u>	<u>29</u>	<u>T6N</u>	<u>R14W</u>
11. The locality of this claim with reference to some natural object or permanent monument and additional information (if any) concerning its locality are as follows:  
The YUMA #126 CLAIM IS ABOUT 5700 FT IN A SE  
DIRECTION FROM THE SURVEY MONUMENT FOR THE SE  
CORNER OF SECTION 24, T6N, R15W AND THE NE CORNER OF  
SECTION 25, T6N, R15W
12. If amending, the previous claim name was \_\_\_\_\_ recorded in Docket \_\_\_\_\_ Book \_\_\_\_\_ Mining District, \_\_\_\_\_ County, Arizona.

Date 11/16/05

Merrill Palmer  
 Signature

AMC 369864

# MAP OF MINING CLAIM LOCATION

- The name of the claim is YUMA 126
- Type of claim is  Placer  Lode  Millsite  Tunnelsite *Check only one*
- The NE corner of the claim is About 5700 feet in a NW direction to a survey monument ~~as described as~~ described as The SE CORNER of Section 24, T6N, R15W AND The NE CORNER of Section 25 T6N, R15W.
- The bearing and distance between the corners of the claim are beginning at the NE corner of the claim, 600 feet in a South direction to the SE corner, then 1450 feet in a WEST direction to the SW corner, then 1450 feet in NORTH direction to the NW corner, then 1450 feet in a EAST direction to the point of beginning.

## MAP

One inch = Two thousand feet

North arrow



RECEIVED  
B.L.M. AZ STATE OFFICE

2006 FEB 13 A 11:41

PHOENIX, AZ

Section 30		NW 1/4 Section 29		NE 1/4
NW 1/4	NE 1/4	YUMA 115	YUMA 126	
		YUMA 116	YUMA 125	
		YUMA 117	YUMA 124	
SW 1/4	SE 1/4	YUMA 118	YUMA 123	SW 1/4
		YUMA 119	YUMA 122	
		YUMA 120	YUMA 121	SE 1/4

Section 29 Township T6N Range R15W G & SRB & M

Date 11/16/05

Merrill Palmer  
Signature

AMR 3698611



2006-04220  
 Page 1 of 2  
 Requested By: MERRILL PALMER  
 SHELLY D BAKER, RECORDER  
 OFFICIAL RECORDS OF LA PAZ COUNTY, AZ  
 06-20-2006 11:12 AM Recording Fee \$14.00

Recorded at the Request of:

When recorded mail to:  
**Merrill Palmer**  
**P.O. Box 119**  
**Oxbow, OR 97840**

**NOTICE OF MINING CLAIM LOCATION Amendment**  
 For AMC. 369865 correcting legal description

1.  Location  Amendment Check one only
2.  Placer  Lode  Millsite  Tunnelsite Check one only
3. The name and address of the Locator is Merrill Palmer Name  
P.O. Box 552 Bouse Address City  
AZ State  
85335 Zip
4. The name of the claim is YUMA #1
5. The date of the location is 11/15/05
6. The type of location monument is 2'x2'x5' wooden post
7. The type of corner and end monument is 2x2x5 wood post
8. The claim is 1500 feet long and 600 feet wide. The Distance from the location monument to each end of the claim is 1450 feet in a South direction and 50 feet in a North direction.
9. The general course is from the North to the South.

RECEIVED  
 BUREAU OF  
 LAND MANAGEMENT  
 2006 JUL 24 11:28  
 ARIZONA  
 STATE OFFICE  
 PHOENIX, ARIZONA

10. The location of the claim occupies all or part of the following quarter sections:

Quarter Section(s)	Section(s)	Township(s)	Range(s)
✓ SW/SE 1/4	20	6N	R14W
✓ NW/NE 1/4	29	6N	R14W

11. The locality of this claim with reference to some natural object or permanent monument and additional information (if any) concerning its locality are as follows:

The claim is about 9000 FT in a NE direction from the Survey Monument for the NE corner of Section 26 T6N R15W and the SE corner of Section 25, T6N, R15W

12. If amending, the previous claim name was YUMA #1 recorded in Docket \_\_\_\_\_, Book COUNTY DOCUMENT # 00887-2006 Mining District, \_\_\_\_\_ County, Arizona.

Date June 15, 2006

Merrill Palmer  
Merrill Palmer  
 Signature

ENTERED INTO COMPUTER  
 5/16/07 AB

RECEIVED  
BLM AZ STATE OFFICE

2006 FEB 13 A 11:41

PHOENIX, AZ.

Recorded at the Request of:

When recorded mail to:  
Merrill Palmer  
P.O. Box 552  
Bouse AZ. 85325

### NOTICE OF MINING CLAIM LOCATION

- Location  Amendment *Check one only*
- Placer  Lode  Millsite  Tunnelsite *Check one only*
- The name and address of the Locator is Merrill Palmer  
P.O. Box 552 Bouse AZ 85325  
Address City State Zip
- The name of the claim is YUMA #1
- The date of the location is 11/15/05
- The type of location monument is 2"x2"x5' wooden Post
- The type of corner and end monument is 2"x2"x5' wooden Post
- The claim is 1500 feet long and 600 feet wide. The Distance from the location monument to each end of the claim is 1450 feet in a South direction and 50 feet in a North direction.
- The general course is from the North to the South

10. The location of the claim occupies all or part of the following quarter sections:

Quarter Section(s)	Section(s)	Township(s)	Range(s)
<u>SW 1/4</u>	<u>20</u>	<u>6N</u>	<u>R 14 W</u>
<u>SE 1/4</u>	<u>20</u>	<u>6N</u>	<u>R 14 W</u>
<u>NW 1/4</u>	<u>29</u>	<u>6N</u>	<u>R 14 W</u>
<u>(NE 1/4) SE 1/4</u>	<u>29</u>	<u>6N</u>	<u>R 14 W</u>

11. The locality of this claim with reference to some natural object or permanent monument and additional information (if any) concerning its locality are as follows:  
The claim is about 9000 FT in a NE direction from  
The survey monument for the NE corner of section  
36, T6N, R15W and the SE corner of section 25  
T6N, R15W

12. If amending, the previous claim name was \_\_\_\_\_ recorded in Docket \_\_\_\_\_ Book \_\_\_\_\_ Mining District, \_\_\_\_\_ County, Arizona.

Date 11/15/05

Merrill Palmer  
Signature

AMC 369865

# MAP OF MINING CLAIM LOCATION

1. The name of the claim is YUMA #1
2. Type of claim is  Placer  Lode  Millsite  Tunnelsite Check only one
3. The SW corner of the claim is ABOUT 9000 feet in a SW direction to a survey monument or permanent natural object described as The Survey Monument for The NE COR. of Sec. 36, T6N, R15W
4. The bearing and distance between the corners of the claim are beginning at the NE corner of the claim, 1500 feet in a South direction to the SE corner, then 600 feet in a West direction to the SW corner, then 1500 feet in a North direction to the NW corner, then 600 feet in a EAST dir. to the point of beginning.

## MAP

One inch = Two thousand feet

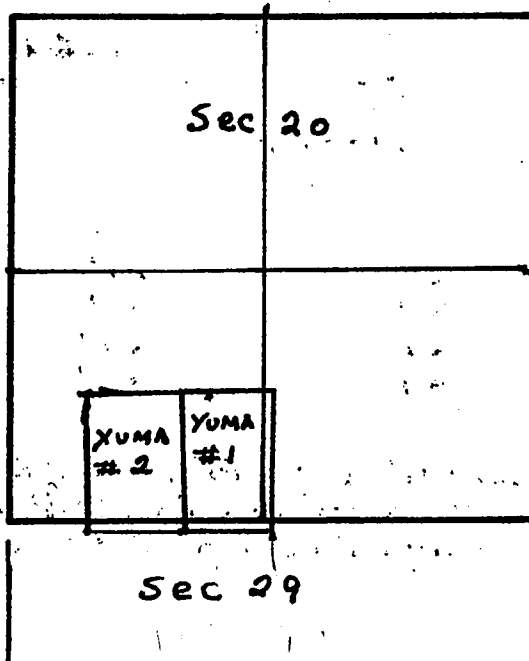
North arrow



RECEIVED  
ARIZONA STATE OFFICE

2006 FEB 13 A 11:41

PHOENIX, AZ



Section 20-29 Township T6N Range R14W G & SRB & M

Date 11/15/05

Merrill Palmer  
Signature

AND 369865

RECEIVED  
BLM, AZ STATE OFFICE

2006 FEB 13 A 11:41

PHOENIX, AZ

Recorded at the Request of:

When recorded mail to:

Merrill Palmer  
P.O. Box 552  
Bouse AZ. 85325

### NOTICE OF MINING CLAIM LOCATION

- Location  Amendment Check one only
- Placer  Lode  Millsite  Tunnelsite Check one only
- The name and address of the Locator is Merrill Palmer  
P.O. Box 552 Bouse AZ 85325  
Name Address City State Zip
- The name of the claim is YUMA #2
- The date of the location is 11/15/05
- The type of location monument is 2"x2"x5' wooden Post
- The type of corner and end monument is 2"x2"x5' wood Post
- The claim is 1500 feet long and 600 feet wide. The Distance from the location monument to each end of the claim is 1450 feet in a South direction and 50 feet in a NORTH direction.
- The general course is from the North to the South.

10. The location of the claim occupies all or part of the following quarter sections:

Quarter Section(s)	Section(s)	Township(s)	Range(s)
<u>SW 1/4</u>	<u>20</u>	<u>T6N</u>	<u>R14W</u>
<u>NW 1/4</u>	<u>29</u>	<u>T6N</u>	<u>R14W</u>

11. The locality of this claim with reference to some natural object or permanent monument and additional information (if any) concerning its locality are as follows:

The YUMA #2 claim is about 9000 FT in a NE direction from the Survey Monument for the NE corner of Section 36, T6N, R15W and the SE corner of Sec 25 T6N, R15W

12. If amending, the previous claim name was \_\_\_\_\_ recorded in Docket \_\_\_\_\_, Book \_\_\_\_\_, Mining District \_\_\_\_\_, County, Arizona.

Date 11/15/05

Merrill Palmer  
Signature

AMC 369866



# MAP OF MINING CLAIM LOCATION

- The name of the claim is YUMA #2
- Type of claim is  Placer  Lode  Millsite  Tunnelsite *Check only one*
- The SW corner of the claim is About 8500 feet in a SW direction to a survey monument or permanent natural object described as The Survey Monument for The NE Cor. of Sec. 36, T6N, R15W
- The bearing and distance between the corners of the claim are beginning at the NE corner of the claim, 1500 feet in a South direction to the SE corner, then 600 feet in a west direction to the SW corner, then 1500 feet in North direction to the NW corner, then 600 feet in a EAST dir. to the point of beginning.

## MAP

One inch = Two thousand feet

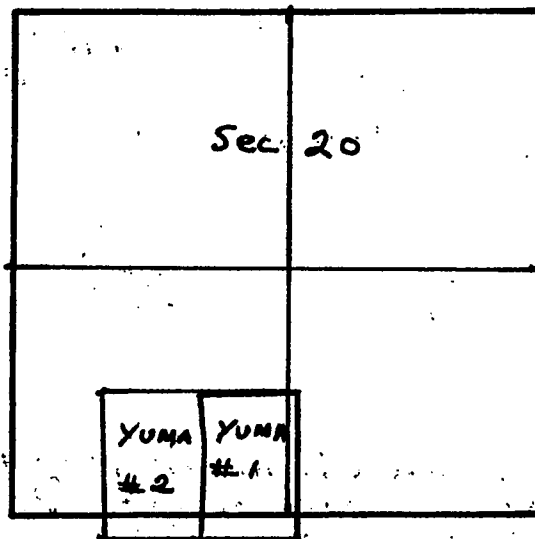
North arrow



RECEIVED  
AZ STATE OFFICE

2006 FEB 13 A 11:41

PHOENIX, AZ



Section 5 20-29 Township T6N Range R14W G & SRB & M

Date 11/15/05

Merrill Palmer  
Signature

AMC 369866

Recorded at the Request of:

When recorded mail to:

Merrill Palmer  
P.O. Box 552  
Bouse AZ. 85325

PHOENIX, AZ

2006 FEB 13 A 11:41

RECEIVED  
STATE OFFICE

## NOTICE OF MINING CLAIM LOCATION

1.  Location     Amendment    Check one only
  
2.  Placer     Lode     Millsite     Tunnelsite    Check one only
  
3. The name and address of the Locator is Merrill Palmer  

P.O. Box 552  
Address

Bouse  
City

AZ  
State

85325  
Zip
  
4. The name of the claim is YUMA#3
  
5. The date of the location is 11/15/05
  
6. The type of location monument is 2"x2"x5' wood Post
  
7. The type of corner and end monument is 2"x2"x5' wood Post
  
8. The claim is 1450 feet long and 600 feet wide. The Distance from the location monument to each end of the claim is 1400 feet in a EAST direction and 50 feet in a west direction.
  
9. The general course is from the west to the EAST
  
10. The location of the claim occupies all or part of the following quarter sections:
 

Quarter Section(s)	Section(s)	Township(s)	Range(s)
<u>SW 1/4</u>	<u>20</u>	<u>T6N</u>	<u>R14 W</u>
  
11. The locality of this claim with reference to some natural object or permanent monument and additional information (if any) concerning its locality are as follows:  
The YUMA#3 claim is About 9000 FT IN A NE direction from The Survey Monument for The NE CORNER of section 36, T6N, R15W AND The SE CORNER of Sec of Sec 25, T6N, R15 W
  
12. If amending, the previous claim name was \_\_\_\_\_ recorded in Docket \_\_\_\_\_, Book \_\_\_\_\_ Mining District \_\_\_\_\_, County, Arizona.

Date 11/15/05

Merrill Palmer  
Signature

AMC 369867

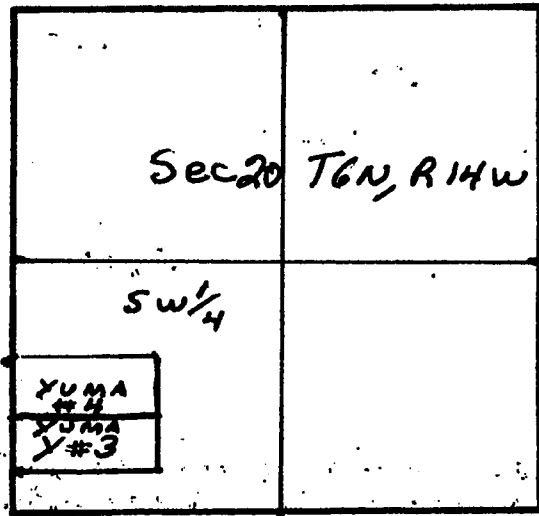
# MAP OF MINING CLAIM LOCATION

- The name of the claim is YUMA #3
- Type of claim is  Placer  Lode  Millsite  Tunnelsite *Check only one*
- The SW corner of the claim is ABOUT 5400 feet in a westerly direction to a survey monument or permanent natural object described as The NW corner of Sec 30, T6N, R14W AND The SW cor of Sec. 19, R14W, T6N, Survey Monument
- The bearing and distance between the corners of the claim are beginning at the NE corner of the claim, 600 feet in a South direction to the SE corner, then 1450 feet in a west direction to the SW corner, then 600 feet in North direction to the NW corner, then 1450 feet in a EAST to the point of beginning.

## MAP

One inch = Two thousand feet

North arrow



RECEIVED  
S.L.A. AZ STATE OFFICE

2006 FEB 13 A 11:41

PHOENIX, AZ

Section SW 1/4 Township T6N Range R14W G & SRB & M

Date 11/15/05

Merrill Palmer  
Signature

AMP 369867

RECEIVED  
BLM, AZ STATE OFFICE

2006 FEB 13 A 11:42

PHOENIX, AZ

Recorded at the Request of:

When recorded mail to:  
MERRILL PALMER  
P.O. Box 552  
Bouse AZ. 85325

# NOTICE OF MINING CLAIM LOCATION

- Location     Amendment    *Check one only*
- Placer     Lode     Millsite     Tunnelsite    *Check one only*
- The name and address of the Locator is MERRILL PALMER  
P.O. Box 552    Bouse    AZ    85325  
Name    Address    City    State    Zip
- The name of the claim is YUMA #4
- The date of the location is 11/15/05
- The type of location monument is 2"x2"x5' wood post
- The type of corner and end monument is 2"x2"x5' wood post
- The claim is 1450 feet long and 600 feet wide. The Distance from the location monument to each end of the claim is 1400 feet in a EAST direction and 50 feet in a WEST direction.
- The general course is from the WEST to the EAST.
- The location of the claim occupies all or part of the following quarter sections:  

Quarter Section(s)	Section(s)	Township(s)	Range(s)
<u>SW 1/4</u>	<u>20</u>	<u>T6N</u>	<u>R14W</u>
- The locality of this claim with reference to some natural object or permanent monument and additional information (if any) concerning its locality are as follows:  
The YUMA #4 CLAIM IS ABOUT 5400 FT IN A EASTERLY DIRECTION FROM THE SURVEY MONUMENT OF THE NW COR. OF SEC. 20, T6N, R14W AND THE SW COR. OF SEC. 19, T6N R14W
- If amending, the previous claim name was \_\_\_\_\_ recorded in Docket \_\_\_\_\_, Book \_\_\_\_\_, Mining District \_\_\_\_\_, County, Arizona.

Date 11/15/05

Merrill Palmer  
Signature

AMC 369868

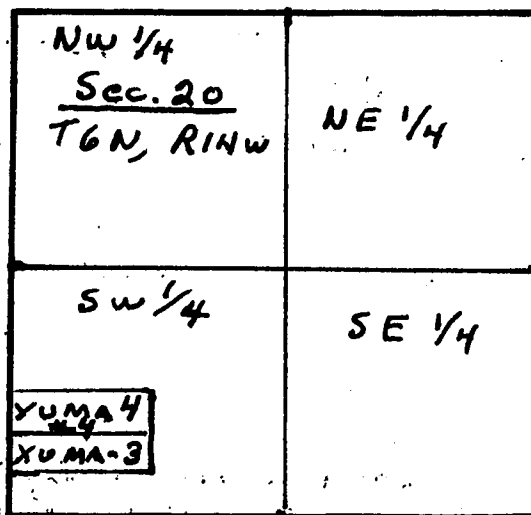
# MAP OF MINING CLAIM LOCATION

1. The name of the claim is YUMA #4
2. Type of claim is     Placer     Lode     Millsite     Tunnelsite    Check only one
3. The SW corner of the claim is ABOUT 5400 feet in a WESTERLY direction to a survey monument or permanent natural object described as SUR. MONUMENT FOR THE NW COR. OF SEC 30, T6N, R14W AND THE SW COR OF SEC 19, T6N, R14W
4. The bearing and distance between the corners of the claim are beginning at the NE corner of the claim, 600 feet in a SOUTH direction to the SE corner, then 1450 feet in a WESTERLY direction to the SW corner, then 600 feet in a NORTH direction to the NW corner, then 1450 feet in a EASTERLY to the point of beginning.

## MAP

One inch = Two thousand feet

North arrow



RECEIVED  
 CLM. AZ STATE OFFICE  
 2006 FEB 13 A 11:42  
 PHOENIX, AZ

Section 20 Township T6N Range R14W G & SRB & M

Date 11/15/05

  
 Signature

AMC 369868



# MAP OF MINING CLAIM LOCATION

- The name of the claim is YUMA #5
- Type of claim is  Placer  Lode  Millsite  Tunnelsite *Check only one*
- The NW corner of the claim is About 5500 feet in a SW direction to a survey monument ~~or natural object~~ described as The NW corner of sec. 20, T6N, R14W AND The SW cor of sec 19, T6N, R14W
- The bearing and distance between the corners of the claim are beginning at the NE corner of the claim, 600 feet in a South direction to the SE corner, then 1450 feet in a WEST direction to the SW corner, then 600 feet in North direction to the NW corner, then 1450 feet in a EAST Direction to the point of beginning.

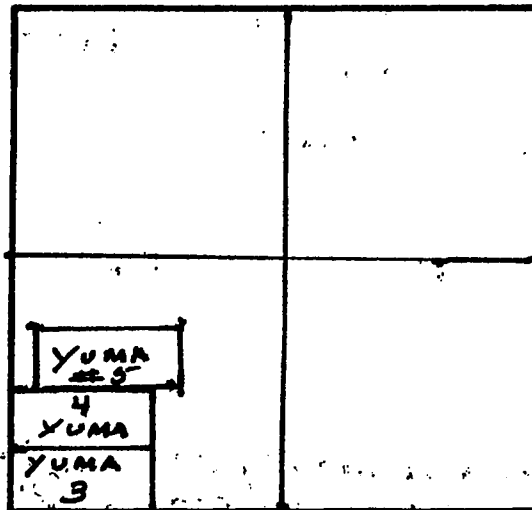
## MAP

One inch = Two thousand feet

North arrow

PHOENIX, AZ

2006 FEB 13 A 11:42



Section Sec. 20 Township T6N Range R14W G & SRB & M

Date 11/15/05

Merrill Palmer  
Signature

AMD 369869

RECEIVED  
ALM. AZ STATE OFFICE

2006 FEB 13 A 11:43

PHOENIX, AZ

Recorded at the Request of:

When recorded mail to:

Merrill Palmer  
P.O. Box 552  
Bouse AZ. 85325

### NOTICE OF MINING CLAIM LOCATION

- Location  Amendment *Check one only*
- Placer  Lode  Millsite  Tunnelsite *Check one only*
- The name and address of the Locator is Merrill Palmer  
P.O. Box 552 Bouse AZ 85325  
Address City State Zip
- The name of the claim is YUMA #6
- The date of the location is 11/15/05
- The type of location monument is 2"x2"x5' wood Post
- The type of corner and end monument is 2"x2"x5' wood Post
- The claim is 1450 feet long and 600 feet wide. The Distance from the location monument to each end of the claim is 1400 feet in a EAST direction and 50 feet in a WEST direction.
- The general course is from the EAST to the west
- The location of the claim occupies all or part of the following quarter sections:

Quarter Section(s)	Section(s)	Township(s)	Range(s)
<u>SW 1/4</u>	<u>20</u>	<u>T6N</u>	<u>R14W</u>
<u>SE 1/4</u>	<u>20</u>	<u>T6N</u>	<u>R14W</u>
- The locality of this claim with reference to some natural object or permanent monument and additional information (if any) concerning its locality are as follows:  
The YUMA #6 claim is a bout 6900 FT in a NE direction from The Survey Monument for The NW CORNER of section 30, T6N, R14W AND The SW COR. of section 19, T6N, R14W.
- If amending, the previous claim name was \_\_\_\_\_ recorded in Docket \_\_\_\_\_ Book \_\_\_\_\_ Mining District, \_\_\_\_\_ County, Arizona.

Date 11/15/05

Merrill Palmer  
Signature

AMC 369870



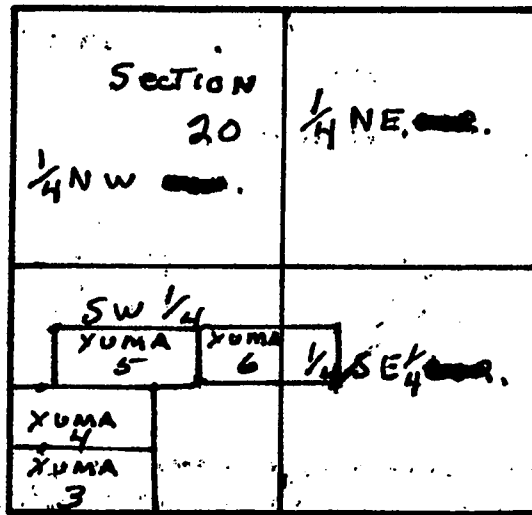
# MAP OF MINING CLAIM LOCATION

- The name of the claim is YUMA #6
- Type of claim is  Placer  Lode  Millsite  Tunnelsite *Check only one*
- The SW corner of the claim is about 6900 feet in a SW direction to a survey monument ~~a permanent natural object~~ described as The NW CORNER OF SECTION 30, T6N, R14W AND THE SW CORNER OF SECTION 19, T6N, R14W.
- The bearing and distance between the corners of the claim are beginning at the NE corner of the claim, 600 feet in a SOUTH direction to the SE corner, then 1450 feet in a WEST direction to the SW corner, then 600 feet in North direction to the NW corner, then 1450 feet in a EAST to the point of beginning.

## MAP

One inch = Two thousand feet

North arrow



PHOENIX, AZ

2006 FEB 13 A 11:43

RECEIVED  
LAND STATE OFFICE

AMP 369870

Section 20 Township T6N Range R14W G & SRB & M

Date 11/15/05

Merrill Palmer  
Signature

RECEIVED  
BLANK STATE OFFICE

2006 FEB 13 A 11:43

PHOENIX, AZ

Recorded at the Request of:

When recorded mail to:  
Merrill Palmer  
P.O. Box 552  
Bouse AZ. 85325

### NOTICE OF MINING CLAIM LOCATION

1.  Location     Amendment    Check one only
2.  Placer     Lode     Millsite     Tunnelsite    Check one only
3. The name and address of the Locator is Merrill Palmer  
P.O. Box 552 Bouse    AZ    85325  
Address                                  City                                  State                                  Zip  
Name                                  State                                  Zip
4. The name of the claim is YUMA #7
5. The date of the location is 11/15/05
6. The type of location monument is 2"x2"x5' wood Post
7. The type of corner and end monument is 2x2x5' wood Post
8. The claim is 1450 feet long and 600 feet wide. The Distance from the location monument to each end of the claim is 1400 feet in a EAST direction and 50 feet in a west direction.
9. The general course is from the west to the EAST
10. The location of the claim occupies all or part of the following quarter sections:

Quarter Section(s)	Section(s)	Township(s)	Range(s)
<u>SW 1/4</u>	<u>20</u>	<u>T6N</u>	<u>R14W</u>
11. The locality of this claim with reference to some natural object or permanent monument and additional information (if any) concerning its locality are as follows:  
The YUMA #7 CLAIM IS ABOUT 5600 FT IN A NE DIRECTION FROM THE SURVEY MONUMENT FOR THE NW CORNER OF SECTION 30, T6N, R14W AND THE SW COR. SEC. 19, T6N, R14W
12. If amending, the previous claim name was \_\_\_\_\_ recorded in Docket \_\_\_\_\_, Book \_\_\_\_\_, Mining District \_\_\_\_\_, \_\_\_\_\_ County, Arizona.

Date 11/15/05

Merrill Palmer  
Signature

AMC 369871

# MAP OF MINING CLAIM LOCATION

- The name of the claim is YUMA #7
- Type of claim is  Placer  Lode  Millsite  Tunnelsite *Check only one*
- The SW corner of the claim is ABOUT 5600 feet in a SW direction to a survey monument ~~described as~~ described as The NW CORNER OF SEC 30, T6N, R14W AND The SW COR. Sec. 19, T6N, R14W.
- The bearing and distance between the corners of the claim are beginning at the NE corner of the claim, 600 feet in a South direction to the SE corner, then 1450 feet in a WEST direction to the SW corner, then 600 feet in NORTH direction to the NW corner, then 1450 feet in a EAST to the point of beginning.

## MAP

One inch = Two thousand feet

North arrow

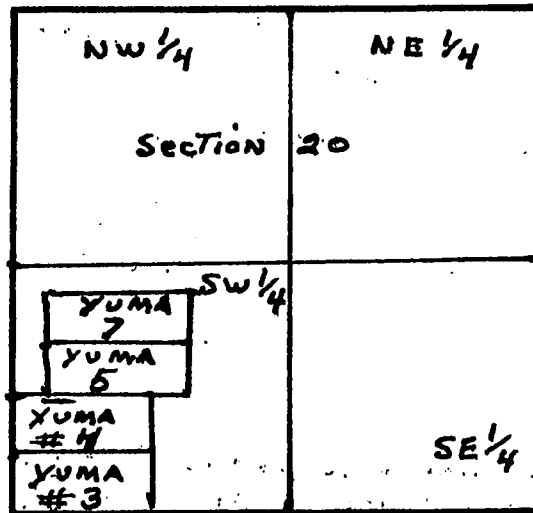


2006 FEB 13 A 11:43

PHOENIX, AZ

RECEIVED  
STATE OFFICE

AND 369871



Section 20 Township T6N Range T14W G & SRB & M

Date 11/15/05

Merrill Palmer  
Signature

RECEIVED  
S.L.M. AZ STATE OFFICE

2006 FEB 13 A 11:43

PHOENIX, AZ

Recorded at the Request of:

When recorded mail to:  
Merrill Palmer  
P.O. Box 552  
Bouse AZ. 85325

### NOTICE OF MINING CLAIM LOCATION

- Location     Amendment    *Check one only*
- Placer     Lode     Millsite     Tunnelsite    *Check one only*
- The name and address of the Locator is Merrill Palmer  
P.O. Box 552    Bouse    AZ    85325  
Address                                  City                                  State                                  Zip
- The name of the claim is YUMA # 8
- The date of the location is 11/15/05
- The type of location monument is 2"x2"x5' wood Post
- The type of corner and end monument is 2"x2"x5' wood Post
- The claim is 1450 feet long and 600 feet wide. The Distance from the location monument to each end of the claim is 1400 feet in a EAST direction and 50 feet in a WEST direction.
- The general course is from the WEST to the EAST
- The location of the claim occupies all or part of the following quarter sections:

Quarter Section(s)	Section(s)	Township(s)	Range(s)
<u>SW 1/4</u>	<u>20</u>	<u>T6N</u>	<u>R14W</u>
<u>SE 1/4</u>	<u>20</u>	<u>T6N</u>	<u>R14W</u>
- The locality of this claim with reference to some natural object or permanent monument and additional information (if any) concerning its locality are as follows:  
The YUMA # 8 CLAIM IS ABOUT 7100 FT IN A N.E. DIRECTION FROM THE SURVEY MONUMENT FOR THE N.W. CORNER OF SEC 30, T6N, R14W AND THE SW CORNER OF SECTION 19, T6N, R14W
- If amending, the previous claim name was \_\_\_\_\_ recorded in Docket \_\_\_\_\_, Book \_\_\_\_\_, Mining District, \_\_\_\_\_ County, Arizona.

Date 11/15/05

Merrill Palmer  
Signature

AMC 369872

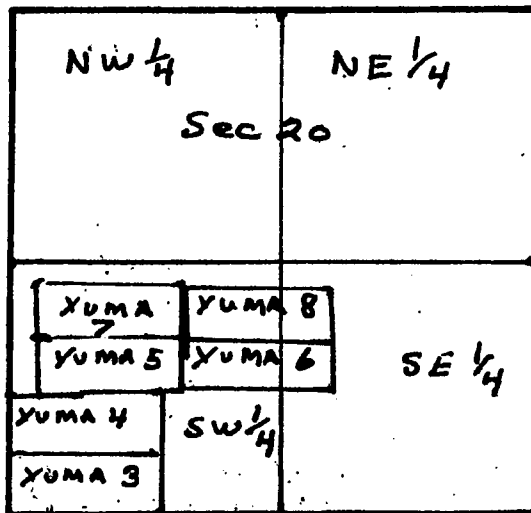
# MAP OF MINING CLAIM LOCATION

1. The name of the claim is YUMA # 8
2. Type of claim is     Placer     Lode     Millsite     Tunnelsite    *Check only one*
3. The SW corner of the claim is ABOUT 7100 feet in a SW direction to a survey monument ~~or permanent marker~~ described as The NW CORNER OF SECTION 30, T6N, R14W AND THE SW COR OF Sec. 19, T6N, R14W.
4. The bearing and distance between the corners of the claim are beginning at the NE corner of the claim, 600 feet in a South direction to the SE corner, then 1450 feet in a WEST direction to the SW corner, then 600 feet in North direction to the NW corner, then 1450 feet in a EAST dir. to the point of beginning.

## MAP

One inch = Two thousand feet

North arrow



RECEIVED  
 BLM, AZ STATE OFFICE  
 2006 FEB 13, A 11:43  
 PHOENIX, AZ

Section 20 Township T6N Range R14W G & SRB & M

Date 11/15/05

  
 Signature

AMC 369872

Recorded at the Request of:

RECEIVED  
B.L.H. AZ STATE OFFICE  
2005 FEB 13 AM 11:43  
PHOENIX, AZ

When recorded mail to:  
**MERRILL PALMER**  
**P.O. Box 552**  
**Bouse AZ. 85325**

## NOTICE OF MINING CLAIM LOCATION

1.  Location  Amendment Check one only

2.  Placer  Lode  Millsite  Tunnelsite Check one only

3. The name and address of the Locator is MERRILL PALMER

P.O. Box 552 Bouse AZ 85325  
Address City State Zip

4. The name of the claim is YUMA #9

5. The date of the location is 11/15/05

6. The type of location monument is 2"x2"x5' wood post

7. The type of corner and end monument is 2"x2"x5' wood post

8. The claim is 1450 feet long and 600 feet wide. The Distance from the location monument to each end of the claim is 1400 feet in a WEST direction and 50 feet in a EAST direction.

9. The general course is from the WEST to the EAST

10. The location of the claim occupies all or part of the following quarter sections:

Quarter Section(s)	Section(s)	Township(s)	Range(s)
<u>SW 1/4</u>	<u>20</u>	<u>T6N</u>	<u>R14W</u>
<u>NE 1/4 NW</u>	<u>20</u>	<u>T6N</u>	<u>R14W</u>

11. The locality of this claim with reference to some natural object or permanent monument and additional information (if any) concerning its locality are as follows:

The YUMA #9 claim is about 6000 FT in a NE direction from The Survey Monument for The NW corner of Sec 30, R14W, T6N and The SW COR of Sec 19, T6N, R14W.

12. If amending, the previous claim name was \_\_\_\_\_ recorded in Docket \_\_\_\_\_ Book \_\_\_\_\_ Mining District, \_\_\_\_\_ County, Arizona.

Date 11/15/05

Merrill Palmer  
Signature

AMC 369873

# MAP OF MINING CLAIM LOCATION

1. The name of the claim is YUMA #9
2. Type of claim is     Placer     Lode     Millsite     Tunnelsite    Check only one
3. The SW corner of the claim is ABOUT 6000 feet in a SW direction to a survey monument ~~described as~~ described as The NW CORNER OF Sec. 30, T6N, R14W AND The SW cor OF Sec. 19, T6N, R14W.
4. The bearing and distance between the corners of the claim are beginning at the NE corner of the claim, 600 feet in a South direction to the SE corner, then 1450 feet in a WEST direction to the SW corner, then 600 feet in a NORTH direction to the NW corner, then 1450 feet in a EAST Dir. to the point of beginning.

## MAP

One inch = Two thousand feet

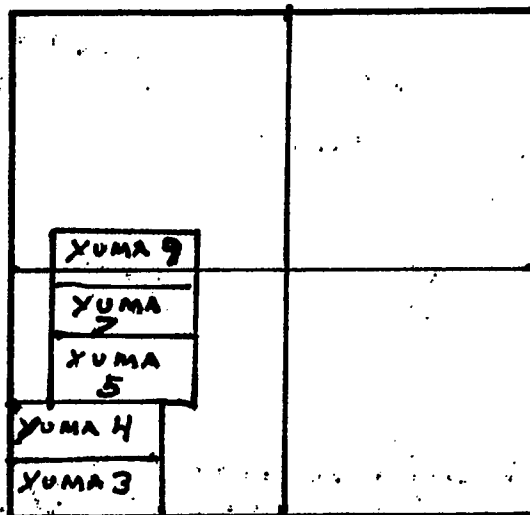
North arrow



PHOENIX, AZ

2006 FEB 13 A 11:43

RECEIVED  
ALH, AZ STATE OFFICE



Section 20 Township T6N Range R14W G & SRB & M

Date 11/15/05

Merrill Palmer  
Signature

AMD 369873

Recorded at the Request of:

When recorded mail to:

MERRILL PALMER  
P.O. Box 552  
Bouse, Az. 85325

RECEIVED  
BLM, AZ STATE OFFICE  
2005 FEB 13, A.M. 11:45  
PHOENIX, AZ

### NOTICE OF MINING CLAIM LOCATION

- 1.  Location     Amendment    Check one only
- 2.  Placer     Lode     Millsite     Tunnelsite    Check one only
- 3. The name and address of the Locator is MERRILL PALMER  
P.O. Box 552    Bouse    Az    85325  
Address    City    State    Zip
- 4. The name of the claim is YUMA 10
- 5. The date of the location is 11/15/05
- 6. The type of location monument is 2" x 2" x 5' wood Post
- 7. The type of corner and end monument is 2" x 2" x 5' wood Post
- 8. The claim is 1450 feet long and 600 feet wide. The Distance from the location monument to each end of the claim is 1400 feet in a EAST direction and 50 feet in a WEST direction.
- 9. The general course is from the WEST to the EAST
- 10. The location of the claim occupies all or part of the following quarter sections:

Quarter Section(s)	Section(s)	Township(s)	Range(s)
<u>NW 1/4</u>	<u>20</u>	<u>T6N</u>	<u>R14W</u>
<u>NE 1/4</u>	<u>20</u>	<u>T6N</u>	<u>R14W</u>
<u>SW 1/4</u>	<u>20</u>	<u>T6N</u>	<u>R14W</u>
<u>SE 1/4</u>	<u>20</u>	<u>T6N</u>	<u>R14W</u>
- 11. The locality of this claim with reference to some natural object or permanent monument and additional information (if any) concerning its locality are as follows:  
The YUMA #10 CLAIM IS ABOUT 7100 FT IN A NE DIRECTION FROM THE SURVEY MONUMENT FOR THE SE COR. OF SEC 24, T6N, R15W AND THE NE COR OF SEC. 25, T6N, R15W.
- 12. If amending, the previous claim name was \_\_\_\_\_ recorded in Docket \_\_\_\_\_ Book \_\_\_\_\_ Mining District, \_\_\_\_\_ County, Arizona.

AMC 369874

Date 11/15/05

Merrill Palmer  
Signature



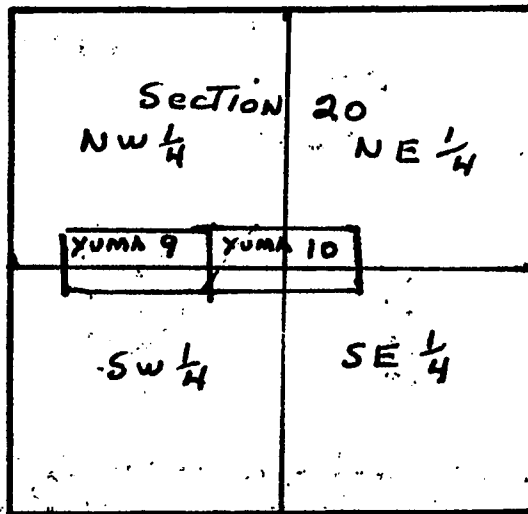
# MAP OF MINING CLAIM LOCATION

1. The name of the claim is YUMA 10
2. Type of claim is  Placer  Lode  Millsite  Tunnelsite Check only one
3. The SW corner of the claim is ABOUT 7100 feet in a SW direction to a survey monument ~~permanent natural object~~ described as THE SE CORNER OF SECTION 24, T6N, R15W AND THE NE CORNER OF SECTION 25, T6N, R15W.
4. The bearing and distance between the corners of the claim are beginning at the NE corner of the claim, 600 feet in a SOUTH direction to the SE corner, then 1450 feet in a WEST direction to the SW corner, then 600 feet in a NORTH direction to the NW corner, then 1450 feet in a EAST direction to the point of beginning.

## MAP

One inch = Two thousand feet

North arrow



PHOENIX, AZ

2006 FEB 13 4:11:43

RECEIVED  
BLM, AZ STATE OFFICE

Section 20 Township T6N Range R14W G & SRB & M

Date 11/15/05

Merrill Palmer  
Signature

AMB 309074

RECEIVED  
PLM, AZ STATE OFFICE  
2006 FEB 13 A 11:44  
PHOENIX, AZ

Recorded at the Request of:

When recorded mail to:  
**Merrill Palmer**  
P.O. Box 552  
Bouse AZ. 85325

## NOTICE OF MINING CLAIM LOCATION

1.  Location     Amendment    *Check one only*
2.  Placer     Lode     Millsite     Tunnelsite    *Check one only*
3. The name and address of the Locator is Merrill Palmer  
P.O. Box 552    Bouse    AZ    85325  
Address                                  City                                  State                                  Zip
4. The name of the claim is YUMA # 11
5. The date of the location is 11/15/05
6. The type of location monument is 2"x2"x5'
7. The type of corner and end monument is 2"x2"x5'
8. The claim is 1450 feet long and 600 feet wide. The Distance from the location monument to each end of the claim is 1400 feet in a WEST direction and 50 feet in a EAST direction.
9. The general course is from the WEST to the EAST.
10. The location of the claim occupies all or part of the following quarter sections:

Quarter Section(s)	Section(s)	Township(s)	Range(s)
<u>NW 1/4</u>	<u>20</u>	<u>T6N</u>	<u>R14W</u>
11. The locality of this claim with reference to some natural object or permanent monument and additional information (if any) concerning its locality are as follows:  
The YUMA # 11 claim is about 6200 FT NE From The Survey Monument for the SE corner of Sec. 24, T6N, R15W and the NE corner of Sec 25, T6N R15W
12. If amending, the previous claim name was \_\_\_\_\_ recorded in Docket \_\_\_\_\_, Book \_\_\_\_\_ Mining District \_\_\_\_\_ County, Arizona.

Date 11/15/05

Merrill Palmer  
Signature

AMC 369875

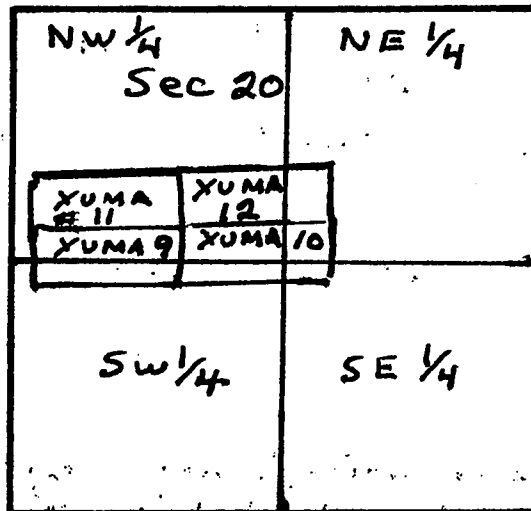
# MAP OF MINING CLAIM LOCATION

1. The name of the claim is YUMA # 11
2. Type of claim is  Placer  Lode  Millsite  Tunnel site Check only one
3. The SW corner of the claim is 6100 feet in a SW direction to a survey monument ~~as permanent monument~~ described as The SE corner of Sec 24, T6N, R15W and The NE corner of Sec 25, T6N, R15W
4. The bearing and distance between the corners of the claim are beginning at the NE corner of the claim, 600 feet in a South direction to the SE corner, then 1450 feet in a west direction to the SW corner, then 600 feet in a North direction to the NW corner, then 1450 feet in a EAST to the point of beginning.

## MAP

One inch = Two thousand feet

North arrow



PHOENIX, AZ

2008 FEB 13 A 11:44

RECEIVED  
ALM. RESTATE OFFICE

Section 20 Township T6N Range R14W G & SRB & M

Date 11/15/05

Merrill Palmer  
Signature

AMC 369875



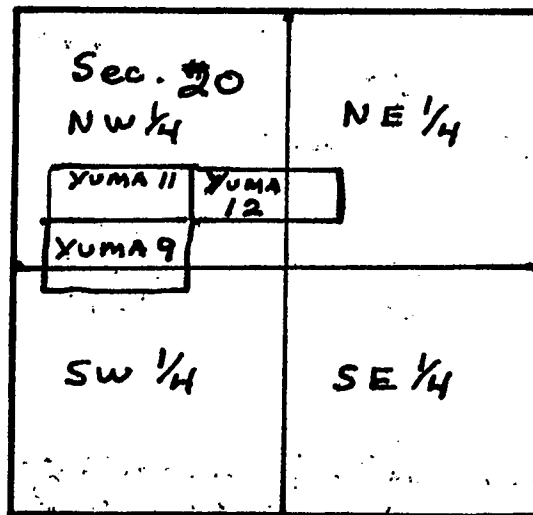
# MAP OF MINING CLAIM LOCATION

- The name of the claim is YUMA #12
- Type of claim is  Placer  Lode  Millsite  Tunnelsite *Check only one*
- The SW corner of the claim is about 7500 feet in a SW direction to a survey monument ~~at point of interest~~ described as The SE corner of Sec. 24, T6N, R15W. And The NE corner of Section 25, T6N, R15W
- The bearing and distance between the corners of the claim are beginning at the NE corner of the claim, 600 feet in a South direction to the SE corner, then 1450 feet in a west direction to the SW corner, then 600 feet in North direction to the NW corner, then 1450 feet in a East direction to the point of beginning.

## MAP

One inch = Two thousand feet

North arrow



PHOENIX, AZ

2006 FEB 13: A 11:44

RECEIVED  
LAND STATE OFFICE

AMC 369876

Section 20 Township T6N Range R14W G & SRB & M

Date 11/15/05

Marshall Palmer  
Signature

Recorded at the Request of:

When recorded mail to:

Merrill Palmer  
P.O. Box 552  
Bouse AZ. 85325

PHOENIX, AZ

2006 FEB 13 A 11:44

RECEIVED  
BLM, AZ STATE OFFICE

## NOTICE OF MINING CLAIM LOCATION

- Location    Amendment   Check one only
- Placer    Lode    Millsite    Tunnelsite   Check one only
- The name and address of the Locator is Merrill Palmer  
P.O. Box 552   Bouse   AZ   85325  
Address   City   State   Zip
- The name of the claim is YUMA # 13
- The date of the location is 11/15/05
- The type of location monument is 2"x2"x5' wood Post
- The type of corner and end monument is 2"x2"x5' wood Post
- The claim is 1450 feet long and 600 feet wide. The Distance from the location monument to each end of the claim is 1400 feet in a WEST direction and 50 feet in a EAST direction.
- The general course is from the WEST to the EAST.
- The location of the claim occupies all or part of the following quarter sections:

Quarter Section(s)	Section(s)	Township(s)	Range(s)
<u>NW 1/4</u>	<u>20</u>	<u>T6N</u>	<u>R14W</u>
- The locality of this claim with reference to some natural object or permanent monument and additional information (if any) concerning its locality are as follows:  
The YUMA # 13 claim is about 6500 FT IN A NE direction from survey monument for the SE cor. of Sec 24, T6N, R15W and the NE cor. of Sec. 25 T6N, R15W
- If amending, the previous claim name was \_\_\_\_\_ recorded in Docket \_\_\_\_\_, Book \_\_\_\_\_, Mining District, \_\_\_\_\_ County, Arizona.

Date

11/15/05

Merrill Palmer  
Signature

AMC 369877

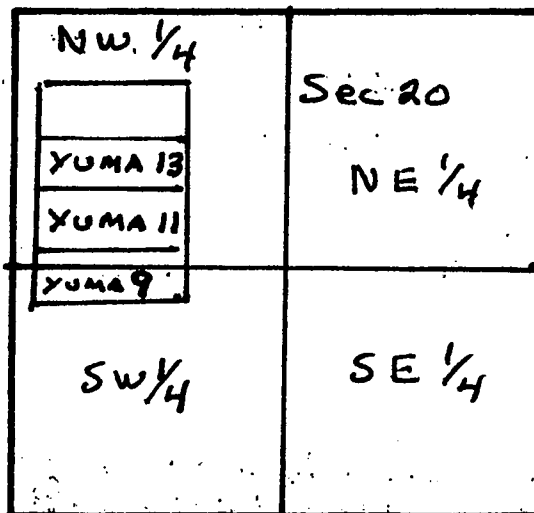
# MAP OF MINING CLAIM LOCATION

- The name of the claim is YUMA # 13
- Type of claim is  Placer  Lode  Millsite  Tunnel site *Check only one*
- The SW corner of the claim is ABOUT 6500 feet in a SW direction to a survey monument ~~located at~~ described as THE SE CORNER OF SEC. 24, T6N, R15W AND THE NE COR. OF SEC. 25, T6N, R15W
- The bearing and distance between the corners of the claim are beginning at the NE corner of the claim, 600 feet in a SOUTH direction to the SE corner, then 1450 feet in a WEST direction to the NW corner, then 600 feet in a NORTH direction to the NW corner, then 1450 feet in a EAST direction to the point of beginning.

## MAP

One inch = Two thousand feet

North arrow



PHOENIX, AZ

2006 FEB 13 A:11:44

RECEIVED  
LAND STATE OFFICE

Section 20 Township T6N Range R14W G & SRB & M

Date 11/15/05

Merrill Palmer  
Signature

AMC 369877





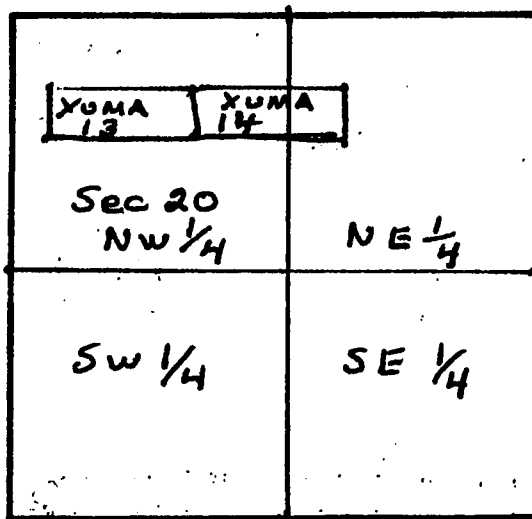
# MAP OF MINING CLAIM LOCATION

1. The name of the claim is YUMA # 14
2. Type of claim is     Placer     Lode     Millsite     Tunnelsite    *Check only one*
3. The SW corner of the claim is about 7700 feet in a SW direction to a survey monument ~~or permanent natural object~~ described as The SE CORNER SEC. 24, T6N, R15W AND THE NE COR OF SEC. 25, T6N, R15W
4. The bearing and distance between the corners of the claim are beginning at the NE corner of the claim, 600 feet in a SOUTH direction to the SE corner, then 1450 feet in a WEST direction to the SW corner, then 600 feet in NORTH direction to the NW corner, then 1450 feet in a EAST DIRECTION to the point of beginning.

## MAP

One inch = Two thousand feet

North arrow



PHOENIX, AZ

2006 FEB 13 A 11:45

RECEIVED  
A.M. AZ STATE OFFICE

Section 20 Township T6N Range R14W G & SRB & M

Date 11/15/05

Merrill Palmer  
Signature

AMC 369878

PHOENIX, AZ  
2006 FEB 13 A 11:45  
ARIZONA STATE OFFICE

Recorded at the Request of:

When recorded mail to:

Merrill Palmer  
P.O. Box 552  
Bouse AZ. 85325

### NOTICE OF MINING CLAIM LOCATION

- Location  Amendment *Check one only*
- Placer  Lode  Millsite  Tunnelsite *Check one only*
- The name and address of the Locator is Merrill Palmer  
P.O. Box 552 Bouse AZ 85325  
Name Address City State Zip
- The name of the claim is YUMA 15
- The date of the location is 11/16/05
- The type of location monument is 2"x2"x5' wood Post
- The type of corner and end monument is 2"x2"x5' wood Post
- The claim is 1450 feet long and 600 feet wide. The Distance from the location monument to each end of the claim is 1400 feet in a EAST direction and 50' feet in a WEST direction.
- The general course is from the WEST to the EAST
- The location of the claim occupies all or part of the following quarter sections:
 

Quarter Section(s)	Section(s)	Township(s)	Range(s)
<u>NE 1/4</u>	<u>SECTION 19</u>	<u>T6N</u>	<u>R14W</u>
<u>NW 1/4</u>	<u>SECTION 20</u>	<u>T6N</u>	<u>R14W</u>
- The locality of this claim with reference to some natural object or permanent monument and additional information (if any) concerning its locality are as follows:  
The YUMA 15 claim is about 5200 FT in a NE direction from The Survey Monument for Sec 24 and SECTION 20, T6N, R14W and sections 19, 30, T6N, R14W SE 1/4 of sec. 24 and NE cor 1/4 of sec 25
- If amending, the previous claim name was \_\_\_\_\_ recorded in Docket \_\_\_\_\_, Book \_\_\_\_\_, Mining District \_\_\_\_\_, County, Arizona.

Date 11/16/05

Merrill Palmer  
Signature

AMC 369879

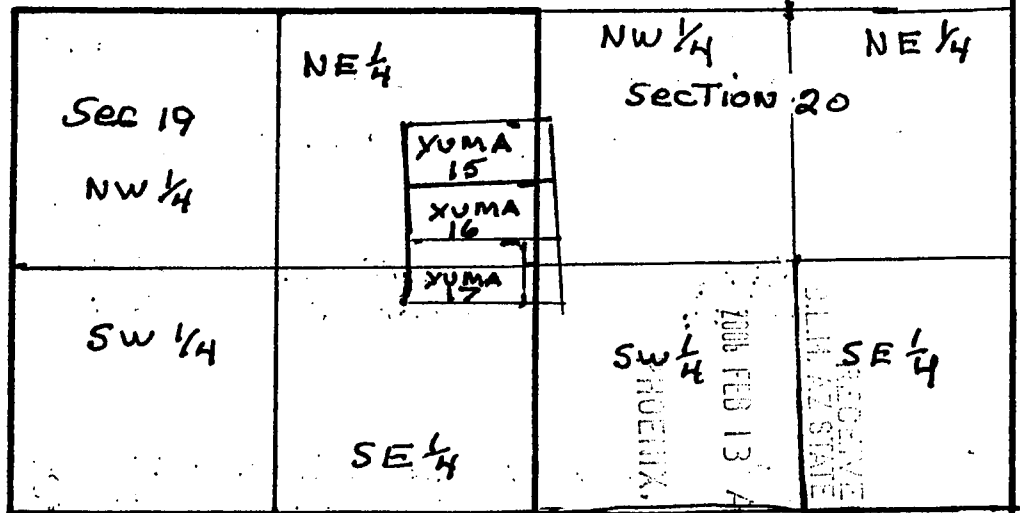
# MAP OF MINING CLAIM LOCATION

1. The name of the claim is YUMA 15
2. Type of claim is     Placer     Lode     Millsite     Tunnelsite    Check only one
3. The SW corner of the claim is About 5200 feet in a SW direction to a survey monument ~~as permanent natural object~~ described as The SE 1/4 of Section 24, T6N, R15W, and The NE 1/4 of Sec. 25, T6N, R15W.
4. The bearing and distance between the corners of the claim are beginning at the NE corner of the claim, 600 feet in a South direction to the SE corner, then 1450 feet in a West direction to the SW corner, then 600 feet in North direction to the NW corner, then 1450 feet in a EAST direction to the point of beginning.

## MAP

One inch = Two thousand feet

North arrow



Section 19, 20 Township T6N Range R14W G & SRB & M

Date 11/16/05

Merrill Palmer  
Signature

AMC 369879

AMC 369889

RECORDED  
CLERK STATE OFFICE

2008 FEB 13 A 11:45

PHOENIX, AZ

Recorded at the Request of:

When recorded mail to:  
**Merrill Palmer**  
P.O. Box 552  
Bouse AZ. 85325

**NOTICE OF MINING CLAIM LOCATION**

- 1.  Location     Amendment    *Check one only*
- 2.  Placer     Lode     Millsite     Tunnel site    *Check one only*
- 3. The name and address of the Locator is Merrill Palmer  

<u>P.O. Box 552</u>	<u>Bouse</u>	<u>AZ.</u>	<u>85325</u>
Address	City	State	Zip
- 4. The name of the claim is YUMA 16
- 5. The date of the location is 11/16/05
- 6. The type of location monument is 2"x2"x5' wood Post
- 7. The type of corner and end monument is 2"x2"x5' wood Post
- 8. The claim is 1450 feet long and 600 feet wide. The Distance from the location monument to each end of the claim is 1400 feet in a EAST direction and 50 feet in a WEST direction.
- 9. The general course is from the WEST to the EAST.
- 10. The location of the claim occupies all or part of the following quarter sections:

Quarter Section(s)	Section(s)	Township(s)	Range(s)
<u>NE 1/4</u>	<u>19</u>	<u>T6N</u>	<u>R 14 W</u>
<u>NW 1/4</u>	<u>20</u>	<u>T6N</u>	<u>R 14 W</u>
- 11. The locality of this claim with reference to some natural object or permanent monument and additional information (if any) concerning its locality are as follows:  
The YUMA 16 CLAIM IS ABOUT 5800 FT IN A NE  
DIRECTION FROM THE SURVEY MONUMENT FOR THE SE 1/4  
OF SECTION 24, T6N, R15 W AND THE NE 1/4 OF SEC.  
25, T6N, R 15 W
- 12. If amending, the previous claim name was \_\_\_\_\_ recorded in Docket \_\_\_\_\_, Book \_\_\_\_\_, Mining District, \_\_\_\_\_ County, Arizona.

Date 11/16/05

Merrill Palmer  
Signature

AMC 369880

# MAP OF MINING CLAIM LOCATION

- The name of the claim is YUMA 16
- Type of claim is  Placer  Lode  Millsite  Tunnelsite *Check only one*
- The SW corner of the claim is ABOUT 5200 feet in a SW direction to a survey monument ~~or permanent natural object~~ described as The SE 1/4 of section 24, T6N, R15W, AND The NE 1/4 of Sec 25, T6N, R15W
- The bearing and distance between the corners of the claim are beginning at the NE corner of the claim, 600 feet in a SOUTH direction to the SE corner, then 1450 feet in a WEST direction to the SW corner, then 600 feet in a NORTH direction to the Northwest corner, then 1450 feet in a EAST to the point of beginning.

## MAP

One inch = Two thousand feet

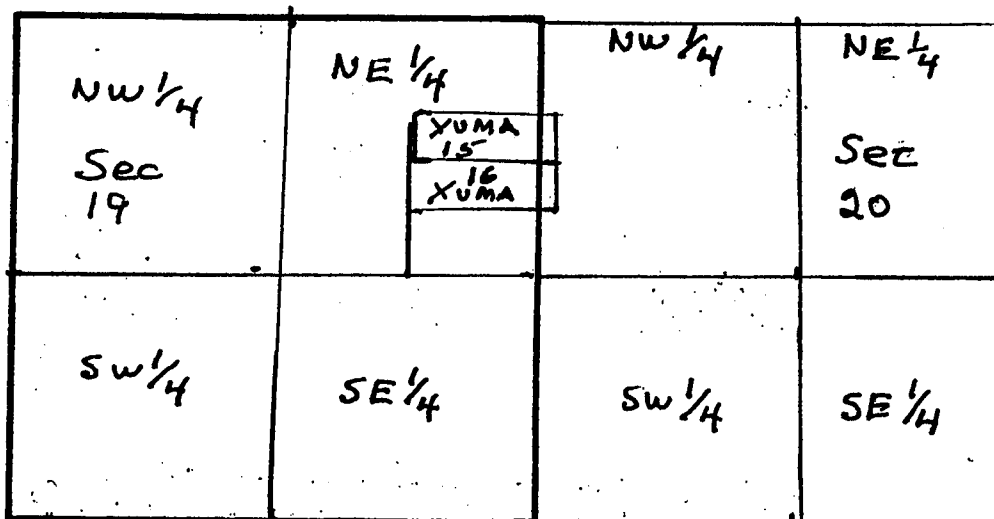
North arrow



RECEIVED  
S.L.M. AZ STATE OFFICE

2006 FEB 13 A 11:45

PHOENIX, AZ



Section 19-20 Township T6N Range R14W G & SRB & M

Date 11/16/05

Merrill Palmer  
Signature

AMC 369880

Recorded at the Request of:

When recorded mail to:

MERRILL PALMER  
P.O. Box 552  
Bouse AZ. 85325

PHOENIX, AZ

2006 FEB 13 A 11:16

RECORDS  
BLK. AZ STATE OFFICE

### NOTICE OF MINING CLAIM LOCATION

1.  Location     Amendment    Check one only
2.  Placer     Lode     Millsite     Tunnelsite    Check one only
3. The name and address of the Locator is MERRILL PALMER  
P.O. Box 552    Bouse    AZ    85325  
Address                                  City                                  State                                  Zip
4. The name of the claim is YUMA 17
5. The date of the location is 11/16/05
6. The type of location monument is 2'x2'x5' wood Post
7. The type of corner and end monument is 2'x2'x5' wood Post
8. The claim is 1450 feet long and 600 feet wide. The Distance from the location monument to each end of the claim is 1400 feet in a EAST direction and 50 feet in a west direction.
9. The general course is from the west to the EAST.

10. The location of the claim occupies all or part of the following quarter sections:

Quarter Section(s)	Section(s)	Township(s)	Range(s)
<u>NE 1/4</u>	<u>19</u>	<u>T6N</u>	<u>R14W</u>
<u>NW 1/4</u>	<u>20</u>	<u>T6N</u>	<u>R14W</u>
<u>SE 1/4</u>	<u>19</u>	<u>T6N</u>	<u>R14W</u>
<u>SW 1/4</u>	<u>20</u>	<u>T6N</u>	<u>R14W</u>

11. The locality of this claim with reference to some natural object or permanent monument and additional information (if any) concerning its locality are as follows:

The YUMA 17 claim is about 4700 FT in a NE direction from the survey monument for the SE 1/4 of Section 24, T6N, R15W and the NE 1/4 of Sec 25 T6N, R15W

12. If amending, the previous claim name was \_\_\_\_\_ recorded in Docket \_\_\_\_\_, Book \_\_\_\_\_, Mining District \_\_\_\_\_, County, Arizona.

Date 11/16/05

Merrill Palmer  
Signature

AMC 369881

# MAP OF MINING CLAIM LOCATION

1. The name of the claim is YUMA 17
2. Type of claim is     Placer     Lode     Millsite     Tunnelsite    Check only one
3. The SW corner of the claim is about 4700 feet in a SW direction to a survey monument ~~or permanent natural object~~ described as The SE 1/4 of Sec 24, T6N, R15W AND THE NE 1/4 of SECTION 25 T6N, R15W
4. The bearing and distance between the corners of the claim are beginning at the NE corner of the claim, 600 feet in a SOUTH direction to the SE corner, then 1450 feet in a WEST direction to the SW corner, then 600 feet in North direction to the NW corner, then 1450 feet in a EAST to the point of beginning.

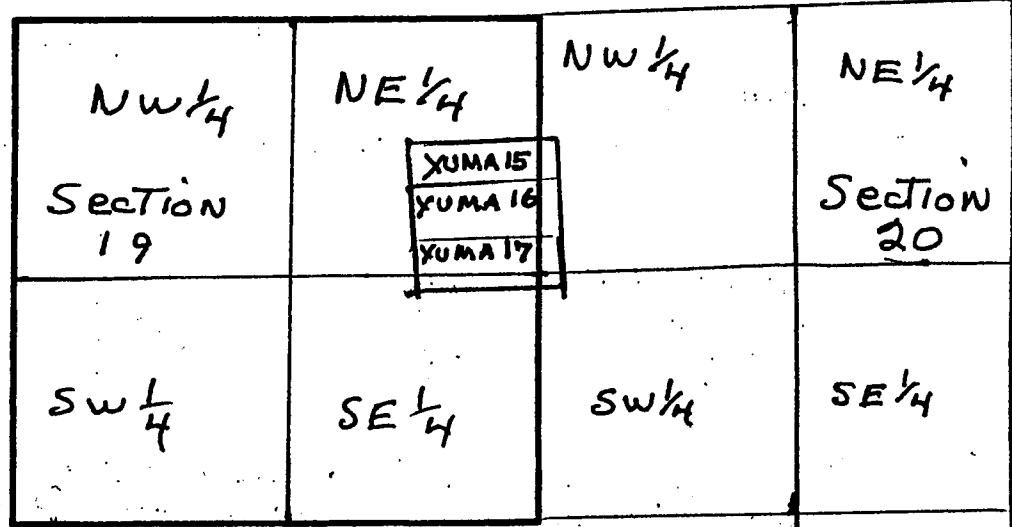
## MAP

One inch = Two thousand feet

North arrow



RECEIVED  
 PHOENIX, AZ STATE OFFICE  
 2005 FEB 13 A 11:46  
 PHOENIX, AZ



Sections 19 - 20 Township T6N Range R14W G & SRB & M

Date 11/16/05

\_\_\_\_\_  
 Signature

MPR 369881





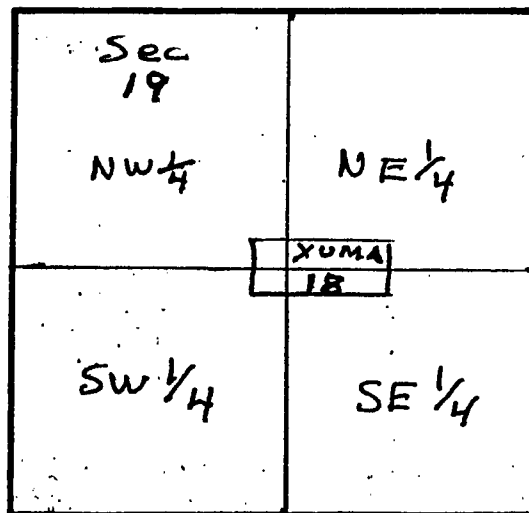
# MAP OF MINING CLAIM LOCATION

1. The name of the claim is YUMA 18
2. Type of claim is  Placer  Lode  Millsite  Tunnelsite *Check only one*
3. The SW corner of the claim is about 3600 feet in a SW direction to a survey monument ~~or monument natural object~~ described as The SE 1/4 of sec 24, T6N, R15W AND THE NE 1/4 of sec 25, T6N R15W.
4. The bearing and distance between the corners of the claim are beginning at the NE corner of the claim, 600 feet in a South direction to the SE corner, then 1450 feet in a west direction to the SW corner, then 600 feet in North direction to the NW corner, then 1450 feet in a EAST direction to the point of beginning.

## MAP

One inch = Two thousand feet

North arrow



RECEIVED  
CLERK, AZ STATE OFFICE  
2006 FEB 13 A 11:46  
PHOENIX, AZ

Section 19 Township T6N Range R14W G & SRB & M

Date 11/16/05

Merrill Palmer  
Signature

AMP 369888

RECEIVED  
B.L.M. AZ STATE OFFICE

2006 FEB 13 A 11:46

PHOENIX, AZ

Recorded at the Request of:

When recorded mail to:  
Merrill Palmer  
P.O. Box 552  
Bouse AZ. 85325

### NOTICE OF MINING CLAIM LOCATION

- 1.  Location     Amendment    *Check one only*
- 2.  Placer     Lode     Millsite     Tunnelsite    *Check one only*
- 3. The name and address of the Locator is Merrill Palmer  
P.O. Box 552 Bouse    Name AZ    85325  
Address    City    State    Zip
- 4. The name of the claim is YUMA 19
- 5. The date of the location is 11/16/05
- 6. The type of location monument is 2"x2"x5' wood Post
- 7. The type of corner and end monument is 2"x2"x5' wood Post
- 8. The claim is 1450 feet long and 600 feet wide. The Distance from the location monument to each end of the claim is 1400 feet in a West direction and 50 feet in a EAST direction.
- 9. The general course is from the West to the EAST.
- 10. The location of the claim occupies all or part of the following quarter sections:

Quarter Section(s)	Section(s)	Township(s)	Range(s)
<u>NE 1/4</u>	<u>19</u>	<u>T6N</u>	<u>R14W</u>
<u>NW 1/4</u>	<u>19</u>	<u>T6N</u>	<u>R14W</u>
- 11. The locality of this claim with reference to some natural object or permanent monument and additional information (if any) concerning its locality are as follows:  
The YUMA 19 claim is about 4000 FT in a NE direction from Survey Monument of the SE 1/4 of Sec 24, T6N, R15W and the NE COR of Sec 25, T6N, R15W
- 12. If amending, the previous claim name was \_\_\_\_\_ recorded in Docket \_\_\_\_\_, Book \_\_\_\_\_, Mining District \_\_\_\_\_, County, Arizona.

Date 11/16/05

Merrill Palmer  
Signature

AMC 369883

# MAP OF MINING CLAIM LOCATION

- The name of the claim is YUMA 19
- Type of claim is  Placer  Lode  Millsite  Tunnelsite *Check only one*
- The SW corner of the claim is ABOUT 4000 feet in a SW direction to a survey monument ~~or permanent natural object~~ described as The SE 1/4 of sec 24, T6N, R15W AND THE NE 1/4 of Sec 25, T6N, R15W
- The bearing and distance between the corners of the claim are beginning at the NE corner of the claim, 600 feet in a SOUTH direction to the SE corner, then 1450 feet in a WEST direction to the SW corner, then 600 feet in a NORTH direction to the NW corner, then 1450 feet in a EAST direction to the point of beginning.

## MAP

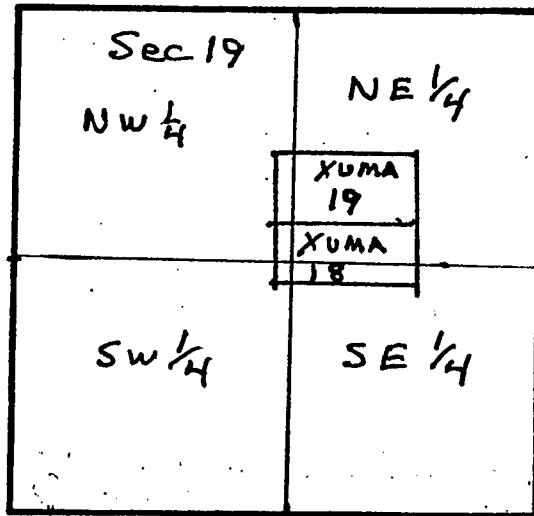
One inch = Two thousand feet

North arrow



RECEIVED  
M. M. AZ STATE OFFICE  
2006 FEB 13 A 11:46

PHOENIX, AZ



Section 19 Township T6N Range R14W G & SRB & M

Date 11/16/05

Merrill Palmer  
Signature

ANR 369883

Recorded at the Request of:

When recorded mail to:

MERRILL PALMER  
P.O. Box 552  
Bouse AZ. 85325

PHOENIX, AZ

2006 FEB 13 A 11:48

RECEIVED  
STATE OFFICE

### NOTICE OF MINING CLAIM LOCATION

- Location     Amendment    Check one only
- Placer     Lode     Millsite     Tunnelsite    Check one only
- The name and address of the Locator is MERRILL PALMER  
P.O. Box 552    Bouse    AZ    85325  
Name    Address    City    State    Zip
- The name of the claim is YUMA 20
- The date of the location is 11/16/05
- The type of location monument is 2" x 2" x 5" wood Post
- The type of corner and end monument is 2" x 2" x 5" wood Post
- The claim is 1450 feet long, and 600 feet wide. The Distance from the location monument to each end of the claim is 1400 feet in a WEST direction and 50 feet in a EAST direction.
- The general course is from the WEST to the EAST.
- The location of the claim occupies all or part of the following quarter sections:

Quarter Section(s)	Section(s)	Township(s)	Range(s)
<u>NW 1/4</u>	<u>19</u>	<u>T6N</u>	<u>R14W</u>
<u>NE 1/4</u>	<u>19</u>	<u>T6N</u>	<u>R14W</u>
- The locality of this claim with reference to some natural object or permanent monument and additional information (if any) concerning its locality are as follows:  
The YUMA 20 CLAIM IS ABOUT 4500 FT IN A N.E. DIRECTION FROM THE SURVEY MONUMENT FOR THE SE 1/4 OF SEC 24, T6N, R15W AND THE NE 1/4 OF SEC 25, T6N R15W
- If amending, the previous claim name was \_\_\_\_\_ recorded in Docket \_\_\_\_\_, Book \_\_\_\_\_ Mining District, \_\_\_\_\_ County, Arizona.

Date 11/16/05

Merrill Palmer  
Signature

AMC 369884

# MAP OF MINING CLAIM LOCATION

- The name of the claim is YUMA 20
- Type of claim is  Placer  Lode  Millsite  Tunnelsite *Check only one*
- The SW corner of the claim is about 4500 feet in a SW direction to a survey monument ~~as shown on map~~ described as The SE 1/4 of Sec 24, T6N, R15W and The NE 1/4 of Sec 25 T6N, R15W
- The bearing and distance between the corners of the claim are beginning at the NE corner of the claim, 600 feet in a South direction to the SE corner, then 1450 feet in a west direction to the SW corner, then 600 feet in North direction to the NW corner, then 1450 feet in a EAST direction to the point of beginning.

## MAP

One inch = Two thousand feet

North arrow

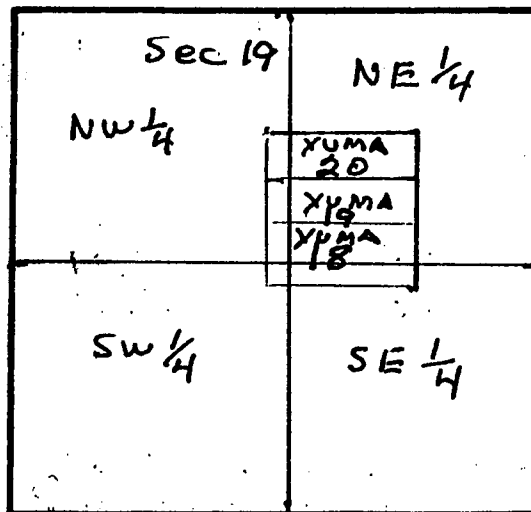


PHOENIX, AZ

2006 FEB 13 A 11:46

RECEIVED  
SLM, AZ STATE OFFICE

AMC 369884



Section 19 Township T6N Range R14W G & SRB & M

Date 11/16/05

Merrill Palmer  
Signature

RECEIVED  
SOUTH WEST STATE OFFICE  
2006 FEB 13 A 11:47  
PHOENIX, AZ

Recorded at the Request of:

When recorded mail to:  
Merrill Palmer  
P.O. Box 552  
Bouse AZ. 85325

### NOTICE OF MINING CLAIM LOCATION

1.  Location  Amendment Check one only
2.  Placer  Lode  Millsite  Tunnelsite Check one only
3. The name and address of the Locator is Merrill Palmer  
P.O. Box 552 Bouse AZ 85325  
Name Address City State Zip
4. The name of the claim is YUMA 21
5. The date of the location is 11/16/05
6. The type of location monument is 2x2x5 wood Post
7. The type of corner and end monument is 2x2x5 wood Post
8. The claim is 1450 feet long and 600 feet wide. The Distance from the location monument to each end of the claim is 1400 feet in a EAST direction and 50 feet in a WEST direction.
9. The general course is from the WEST to the EAST
10. The location of the claim occupies all or part of the following quarter sections:
 

Quarter Section(s)	Section(s)	Township(s)	Range(s)
<u>NW 1/4</u>	<u>29</u>	<u>T6N</u>	<u>R14W</u>
11. The locality of this claim with reference to some natural object or permanent monument and additional information (if any) concerning its locality are as follows: Northerly Theyuma # 21 claim is about 3600' in a Northerly direction from The SE 1/4 corner of Sec. 24, T6N, R14W and The NE corner of section 25, T6N, R14W Survey Monument
12. If amending, the previous claim name was \_\_\_\_\_ recorded in Docket \_\_\_\_\_, Book \_\_\_\_\_, Mining District, \_\_\_\_\_ County, Arizona.

Date 11/16/05

Merrill Palmer  
Signature

AMC 369885

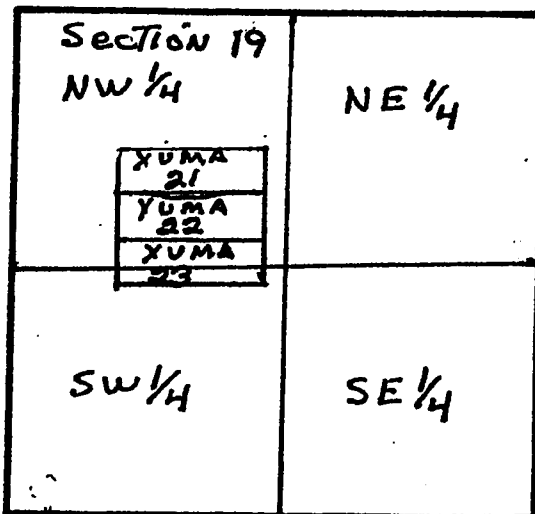
# MAP OF MINING CLAIM LOCATION

- The name of the claim is YUMA 21
- Type of claim is  Placer  Lode  Millsite  Tunnelsite Check only one
- The SW corner of the claim is About 3600 feet in a Southerly direction to a survey monument of ~~permanent natural object~~ described as The SE 1/4 of sec 24, T6N, R15W AND THE NE 1/4 of sec 25, T6N, R15W.
- The bearing and distance between the corners of the claim are beginning at the NE corner of the claim, 600 feet in a South direction to the SE corner, then 1450 feet in a WEST direction to the SW corner, then 600 feet in North direction to the NW corner, then 1450 feet in a EAST Direction to the point of beginning.

## MAP

One inch = Two thousand feet

North arrow



RECEIVED  
 STATE OFFICE  
 2008 FEB 13 A 11:47  
 PHOENIX, AZ

Section Sec 19 Township T6N Range R14W G & SRB & M

Date 11/16/05

Merrill Palmer  
Signature

AMS 209885

Recorded at the Request of:

When recorded mail to:

Merrill Palmer  
P.O. Box 552  
Bouse AZ. 85325

PHOENIX, AZ

2006 FEB 13 A 11:49

RECEIVED  
BL. STATE OFFICE

### NOTICE OF MINING CLAIM LOCATION

- Location  Amendment *Check one only*
- Placer  Lode  Millsite  Tunnelsite *Check one only*
- The name and address of the Locator is Merrill Palmer  
P.O. Box 552 Bouse AZ 85325  
Name Address City State Zip
- The name of the claim is YUMA 23
- The date of the location is 11/16/05
- The type of location monument is 2"x2"x5' wood Post
- The type of corner and end monument is 2"x2"x5' wood Post
- The claim is 1450 feet long and 600 feet wide. The Distance from the location monument to each end of the claim is 1400 feet in a EAST direction and 50 feet in a WEST direction.
- The general course is from the WEST to the EAST

10. The location of the claim occupies all or part of the following quarter sections:

Quarter Section(s)	Section(s)	Township(s)	Range(s)
<u>NW 1/4</u>	<u>19</u>	<u>T6N</u>	<u>R14W</u>
<u>SW 1/4</u>	<u>19</u>	<u>T6N</u>	<u>R14W</u>

11. The locality of this claim with reference to some natural object or permanent monument and additional information (if any) concerning its locality are as follows:

The YUMA #23 CLAIM IS ABOUT 2500 FT IN A NE DIRECTION FROM THE SURVEY MONUMENT FOR THE SE 1/4 OF SECTION 24, T6N, R15W, AND THE NE 1/4 OF SEC. 25, T6N, R15W

12. If amending, the previous claim name was \_\_\_\_\_ recorded in Docket \_\_\_\_\_, Book \_\_\_\_\_ Mining District, \_\_\_\_\_ County, Arizona.

Date 11/16/05

Merrill Palmer  
Signature

AMC 369886



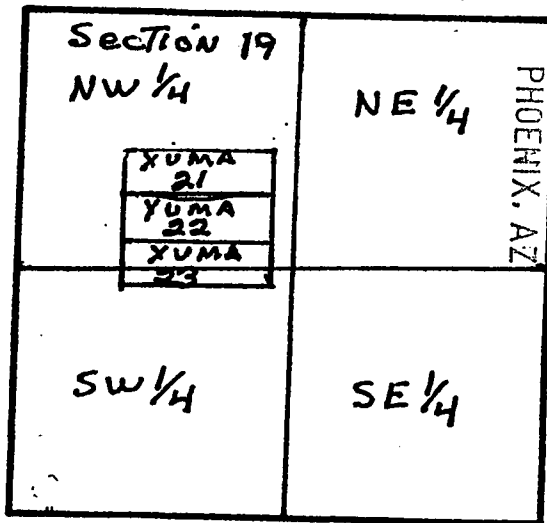
# MAP OF MINING CLAIM LOCATION

1. The name of the claim is YUMA # 23
2. Type of claim is  Placer  Lode  Millsite  Tunnelsite Check only one
3. The SW corner of the claim is ABOUT 2500 feet in a SW direction to a survey monument ~~described as~~ described as The SE 1/4 of Sec 24, T6N, R15W AND THE NE 1/4 of Sec. 25 T6N, R15W.
4. The bearing and distance between the corners of the claim are beginning at the NE corner of the claim, 600 feet in a South direction to the SE corner, then 1450 feet in a West direction to the SW corner, then 600 feet in North direction to the NW corner, then 1450 feet in a EAST DIRECTION to the point of beginning.

## MAP

One inch = Two thousand feet

North arrow



2006 FEB 13 A 11:49

DEPUTY REGISTERED CLERK  
STATE OF ARIZONA

AMC  
AND 369886

Section 19 Township T6N Range R14W G & SRB & M

Date 11/16/05

Merrill Palmer  
Signature

RECEIVED  
 BLK. MINING OFFICE  
 2006 FEB 13 A 11:47  
 PHOENIX, AZ

Recorded at the Request of:  
 When recorded mail to:  
**MERRILL PALMER**  
**P.O. Box 552**  
**Bouse AZ. 85325**

### NOTICE OF MINING CLAIM LOCATION

1.  Location      Amendment     *Check one only*
2.  Placer      Lode      Millsite      Tunnelsite     *Check one only*
3. The name and address of the Locator is **MERRILL PALMER**  
**P.O. Box 552     Bouse**     **AZ**     **85325**  
Name     Address     City     State     Zip
4. The name of the claim is **YUMA 22**
5. The date of the location is **11/16/05**
6. The type of location monument is **2"X2"X5' wood Post**
7. The type of corner and end monument is **2"X2"X5' wood Post**
8. The claim is **1450** feet long and **600** feet wide. The Distance from the location monument to each end of the claim is **1400** feet in a **EAST** direction and **50** feet in a **WEST** direction.
9. The general course is from the **WEST** to the **EAST**
10. The location of the claim occupies all or part of the following quarter sections:  

Quarter Section(s)	Section(s)	Township(s)	Range(s)
<u><b>NW 1/4</b></u>	<u><b>19</b></u>	<u><b>T6N</b></u>	<u><b>R14W</b></u>
11. The locality of this claim with reference to some natural object or permanent monument and additional information (if any) concerning its locality are as follows:  
**The YUMA #22 CLAIM IS ABOUT 3000 FT IN A NE**  
**DIRECTION FROM THE SURVEY MONUMENT FOR THE**  
**SE CORNER OF SEC. 24, T6N, R15W, AND THE NE 1/4**  
**CORNER OF SEC. 25, T6N, R15W**
12. If amending, the previous claim name was \_\_\_\_\_ recorded in Docket \_\_\_\_\_, Book \_\_\_\_\_ Mining District, \_\_\_\_\_ County, Arizona.

Date **11/16/05**     **Merrill Palmer**  
 Signature

AMC 369887  
 AMC 369887

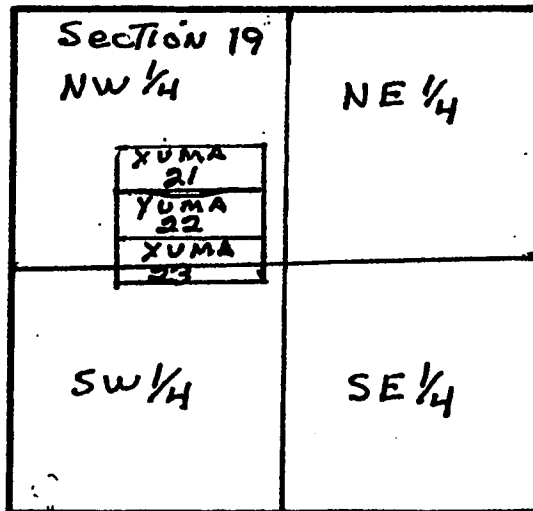
# MAP OF MINING CLAIM LOCATION

- The name of the claim is YUMA 22
- Type of claim is  Placer  Lode  Millsite  Tunnelsite *Check only one*
- The SW corner of the claim is About 3000 feet in a SW direction to a survey monument ~~as permanent natural object~~ described as The SE 1/4 of Sec. 24, T6N, R15W, and the NE 1/4 corner of Sec 25, T6N, R15W.
- The bearing and distance between the corners of the claim are beginning at the NE corner of the claim, 600 feet in a South direction to the SE corner, then 1450 feet in a west direction to the SW corner, then 600 feet in North direction to the NW corner, then 1430 feet in a EAST direction to the point of beginning.

## MAP

One inch = Two thousand feet

North arrow



PHOENIX, AZ

2006 FEB 13 A 11:47

RECEIVED  
STATE OFFICE

369881

AMP 369884

Section 19 Township T6N Range R14W G & SRB & M

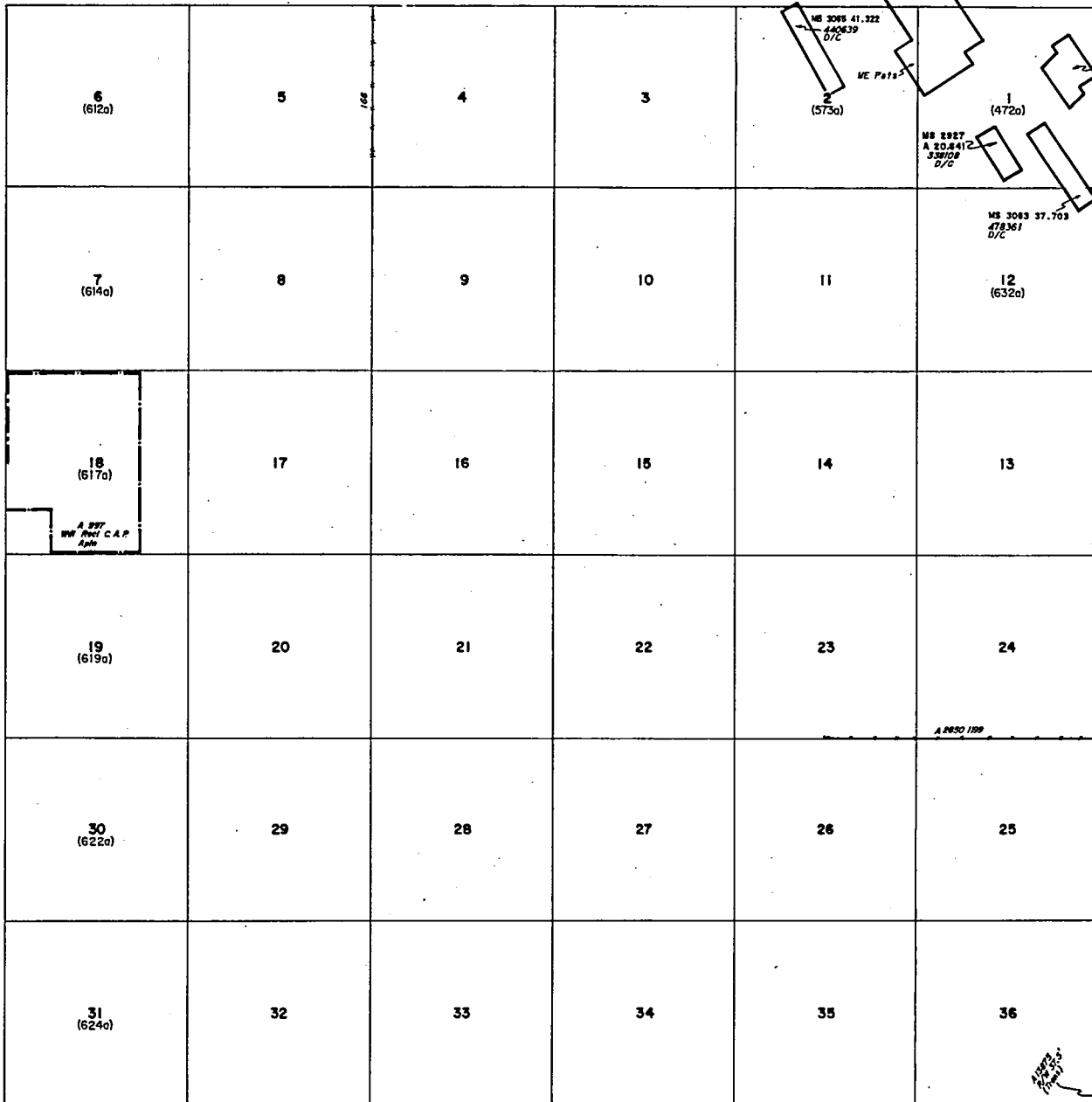
Date 11/16/05

Merrill Palmer  
Signature

**UNSURVEYED TOWNSHIP 6 NORTH RANGE 14 WEST OF THE GILA AND SALT RIVER MERIDIAN, ARIZONA**

LA PAZ COUNTY

STATUS OF PUBLIC DOMAIN  
LAND AND MINERAL TITLES



INDEX TO SEGREGATED TRACTS			
RESURVEY	ORIGINAL SURVEY		
TRACT NO	T	R	SUBDIVISION

FOR ORDERS EFFECTING DISPOSAL OR USE OF UNIDENTIFIED LANDS WITHDRAWN FOR CLASSIFICATION, MINERALS, WATER AND/OR OTHER PUBLIC PURPOSES, REFER TO INDEX OF MISCELLANEOUS DOCUMENTS.

DIST. NO. 3  
 GRAZING DIST. NO. 15  
 NOS 382 NE  
 PROTRACTION DIAGRAM NO. 15

CURRENT TO	BY



**WARNING STATEMENT**  
 This plat is the Bureau's Record of Title, and should be used only as a graphic display of the survey data. Records herein do not reflect title changes which may have been affected by lateral encroachments of rivers or other bodies of water. Refer to the original surveys for official survey information.

T. S. N.  
R. L. V.

Input Parameters for Geographic Report with Land

System Id = CR

Admin State = AZ

Geo State = AZ

Casetype Begins With 16, 18, 20, 21, 22, 23, 24, 25, 26, 27, 28, 29, 31, 32, 35, 36, 38, 39, 8370, 85, 92

Case Disp Txt = AUTHORIZED, PENDING

Mer Twp Rng =

Section =

Mtrs = 14 0060N 0140W 019, 14 0060N 0140W 020, 14 0060N 0140W 029, 14 0060N 0140W 030

Commodity =

Commodity Txt =

Pending Org =

Pend Org Decode =

Total Rows Returned: 4

RUN TIME: 01:54 PM

UNITED STATES DEPARTMENT OF INTERIOR  
BUREAU OF LAND MANAGEMENT  
GEOGRAPHIC REPORT WITH LAND  
Sorted by Serial Number

RUN DATE: 03/06/2006  
Page 1 of 1

Serial Number: AZA 033468

Total Case Acres: 2.900

<u>Casetype</u>	<u>Case Disp</u>	14	0060N	0140W	<u>Sect</u>	<u>Sur Typ</u>	<u>Sur Num</u>	<u>Suff</u>	<u>Subdivision</u>	<u>Act Pend</u>
✓ 380913	PENDING				019	UNSU			SESE;	Y
					020				SWSW;	Y
					029				NWNW;	Y
					030				NENE;	Y